



# Texas Gulf Coast Regional Voluntary Organizations Active in Disaster



COOPERATION | COMMUNICATION | COORDINATION | COLLABORATION

## January 2026 Winter Storms Collaboration Call 25 JAN 2026



*Please add your name, organization, mobile phone, email,  
and the status of your organization (Standby/Inactive)  
and the resource/service you offer to the chat*

COOPERATION | COMMUNICATION | COORDINATION | COLLABORATION



# Agenda

**Welcome**

**Situation Update – Dan Reilly**

**Course of Action**

**TGCRVOAD Daily Incident Action Plan**

**Collaboration**

**Closing Comments**



# Welcome!

Communication  
Coordination  
Cooperation  
Collaboration

Requests for Assistance  
Unmet Needs  
Resources



**#voad\_tgcr**

# Winter Storm For Houston: Forecast Update

January 25th, 2026

Dan Reilly

[ReillyWeather@proton.me](mailto:ReillyWeather@proton.me)



# Winter Storm for Texas, Today Through Monday

Very cold temperatures  
linger through early  
week.

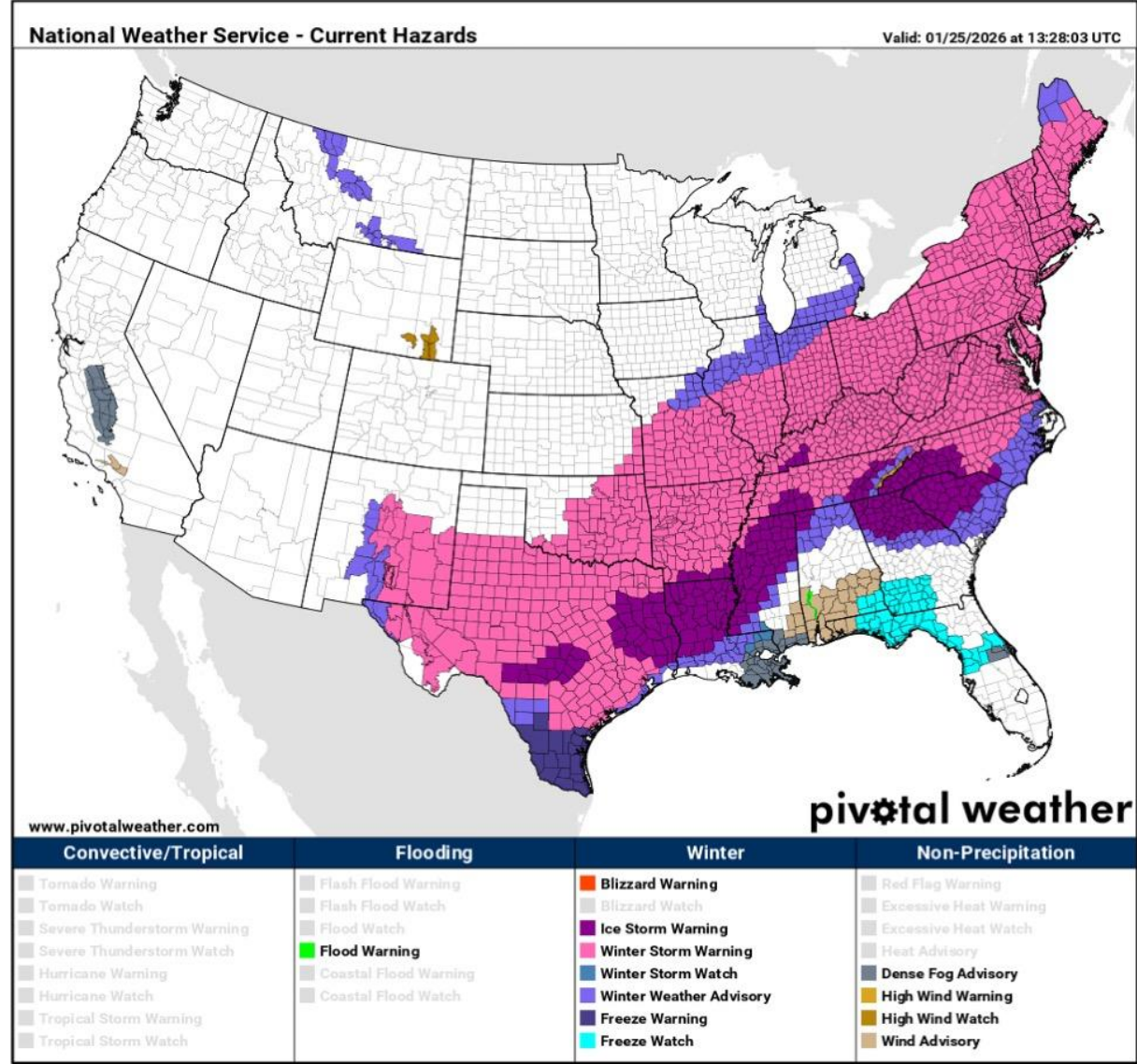
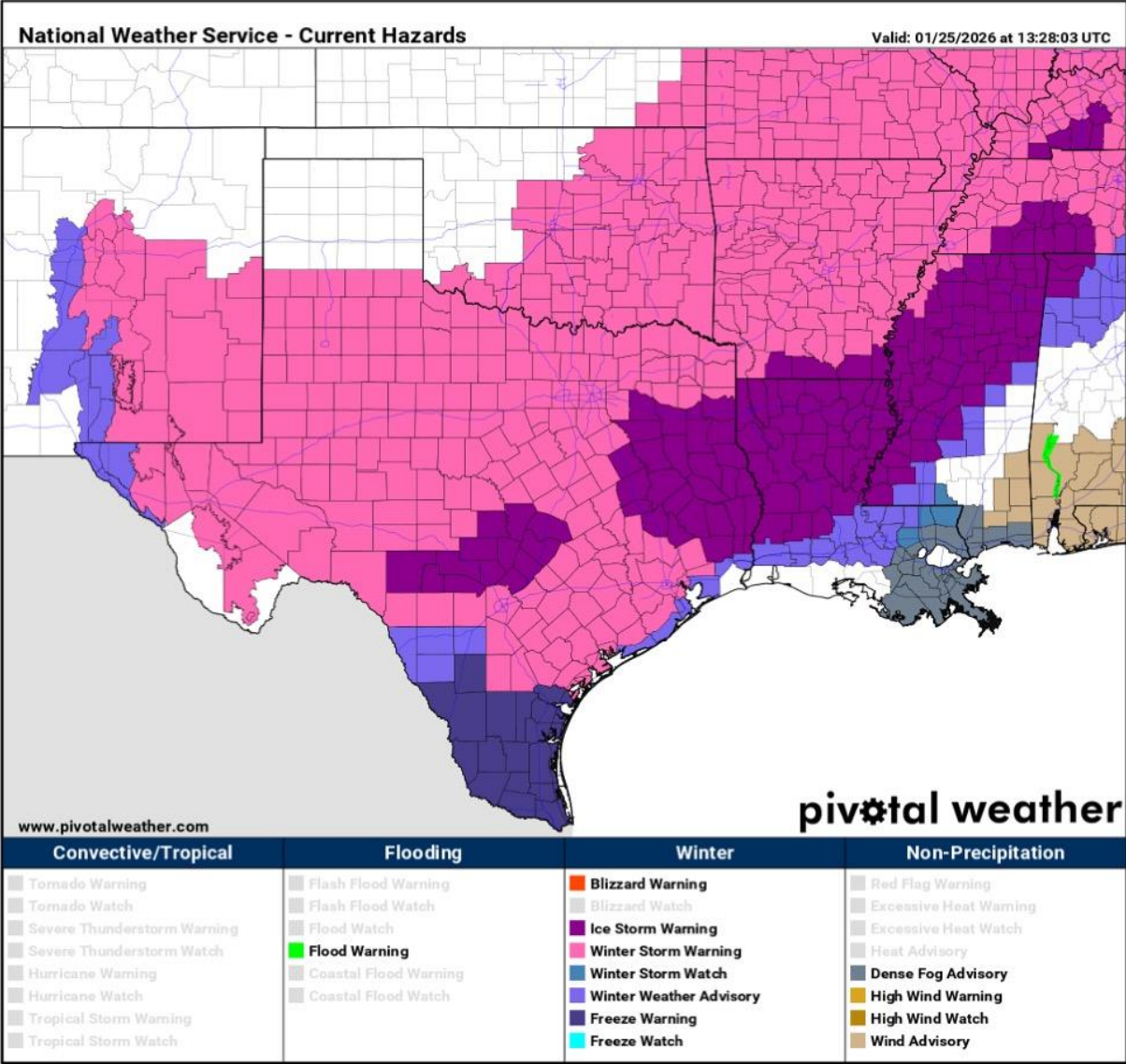


Winter Storm underway, bringing snow, sleet, freezing rain to the region and much colder air. Precipitation will move east of the area Sunday morning. Extreme cold will linger through Tuesday morning.

Concern for icy roads, power outages especially in freezing rain areas. Burst pipes possible with the most extreme cold. Will have low temperatures in the single digits north and below freezing down to the coast. Gusty winds will drop wind chills to near or below zero some spots. Extreme Cold Warnings are in Effect.

After the precipitation ends, it stays very cold through Tuesday morning, then gradual warming next week. Keeping an eye on another possible storm on Friday or next Saturday. Too early to hone in on any details with that one.

# Winter Storm and Ice Storm Warnings in Effect



# Timeline for Houston

Precipitation has mostly ended for Houston. NW Harris dropped below freezing, has stayed mostly just above so far for City of Houston and points S.

Today temperatures will hover around freezing with a cold wind. Areas just NW and N of Houston will see icy conditions. A drop of a few degrees in Houston is still possible.

Wind, filtered sun will help dry the roads over time. Any left over moisture on roads could freeze tonight. Very cold tonight and Monday night, hard freeze possible.

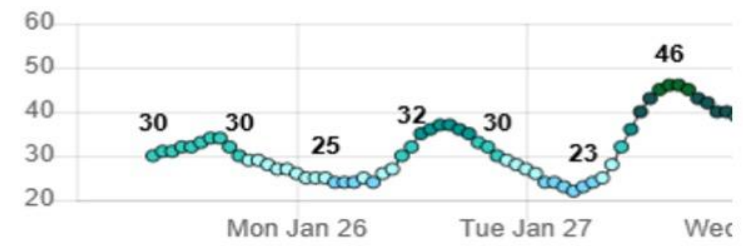
Sunday 1/25

7AM	8AM	9AM	10AM	11AM	12PM	1PM	2PM	3PM	4PM	5PM	6PM	7PM	8PM	9PM	10PM	11PM
35	32	30	31	31	32	32	33	34	34	32	30	29	29	28	27	27
25	22	19	20	20	21	21	22	24	23	21	18	17	17	15	15	14

Monday 1/26

12AM	1AM	2AM	3AM	4AM	5AM	6AM	7AM	8AM	9AM	10AM	11AM	12PM	1PM
26	25	25	25	24	24	24	25	24	26	27	30	32	35
13	13	13	13	12	12	12	13	12	15	17	21	23	26

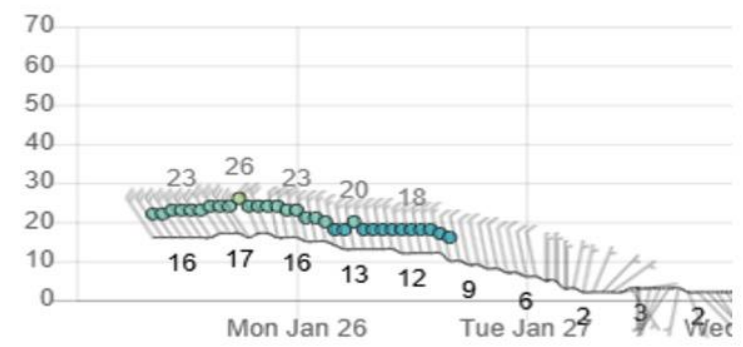
Hourly Graphs  
Temperature, °F



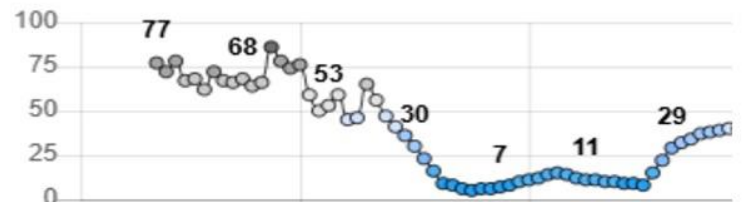
Wind Chill, °F



Wind Speed/Direction/Gust, mph

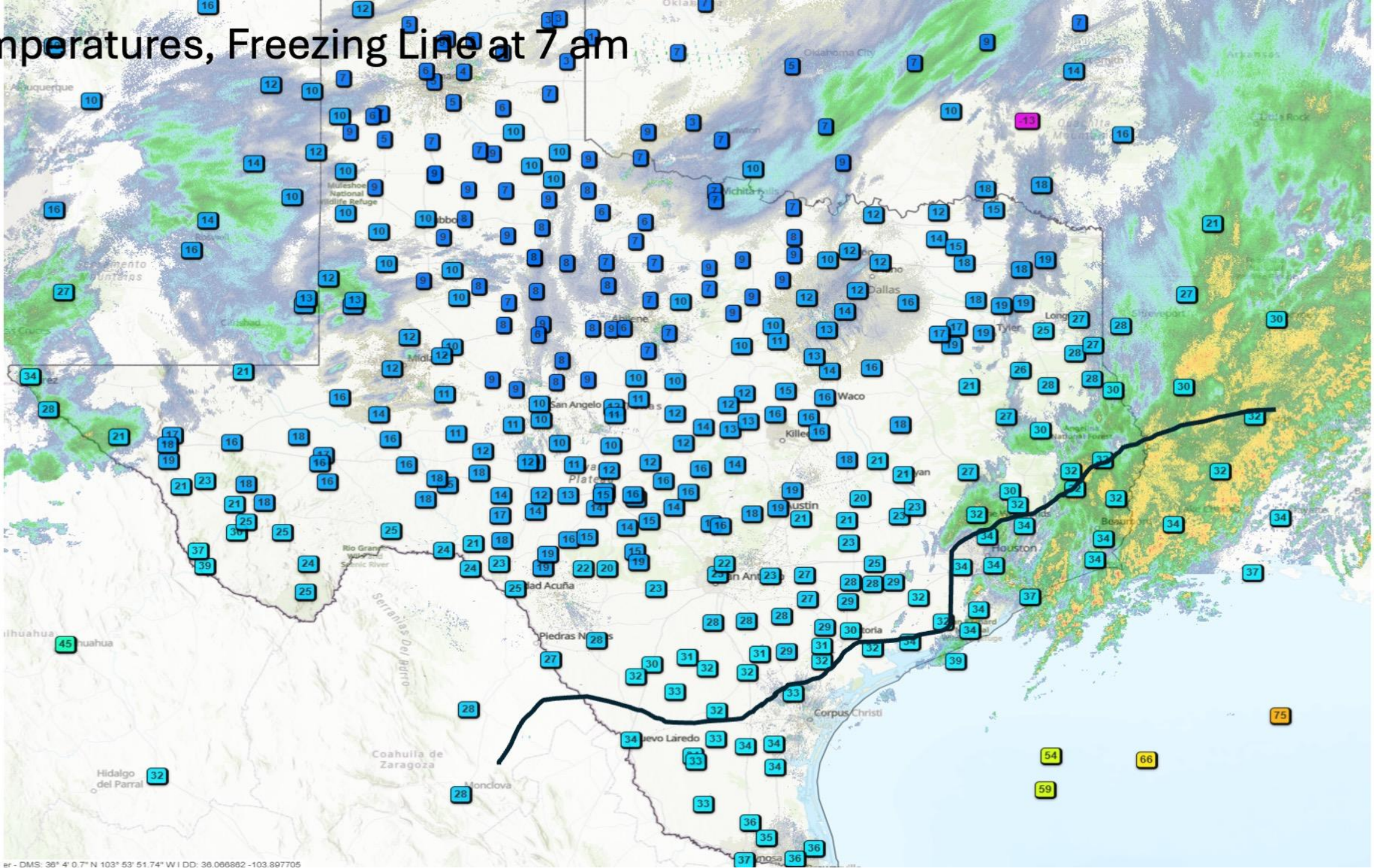


Sky Cover, %



[Link](#)

# Temperatures, Freezing Line at 7 am



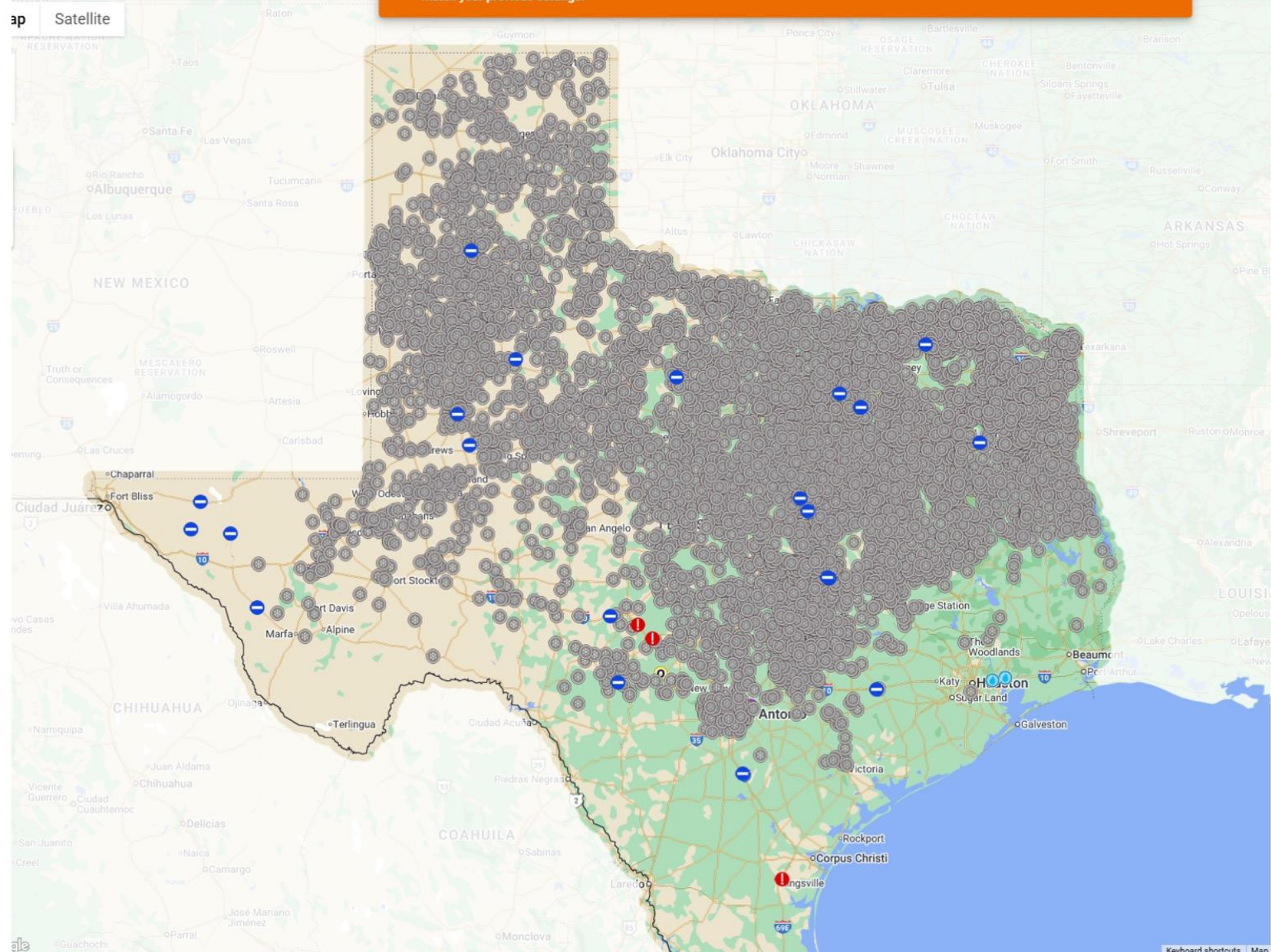


# Icy Roads to the N and NW

DriveTexas.org



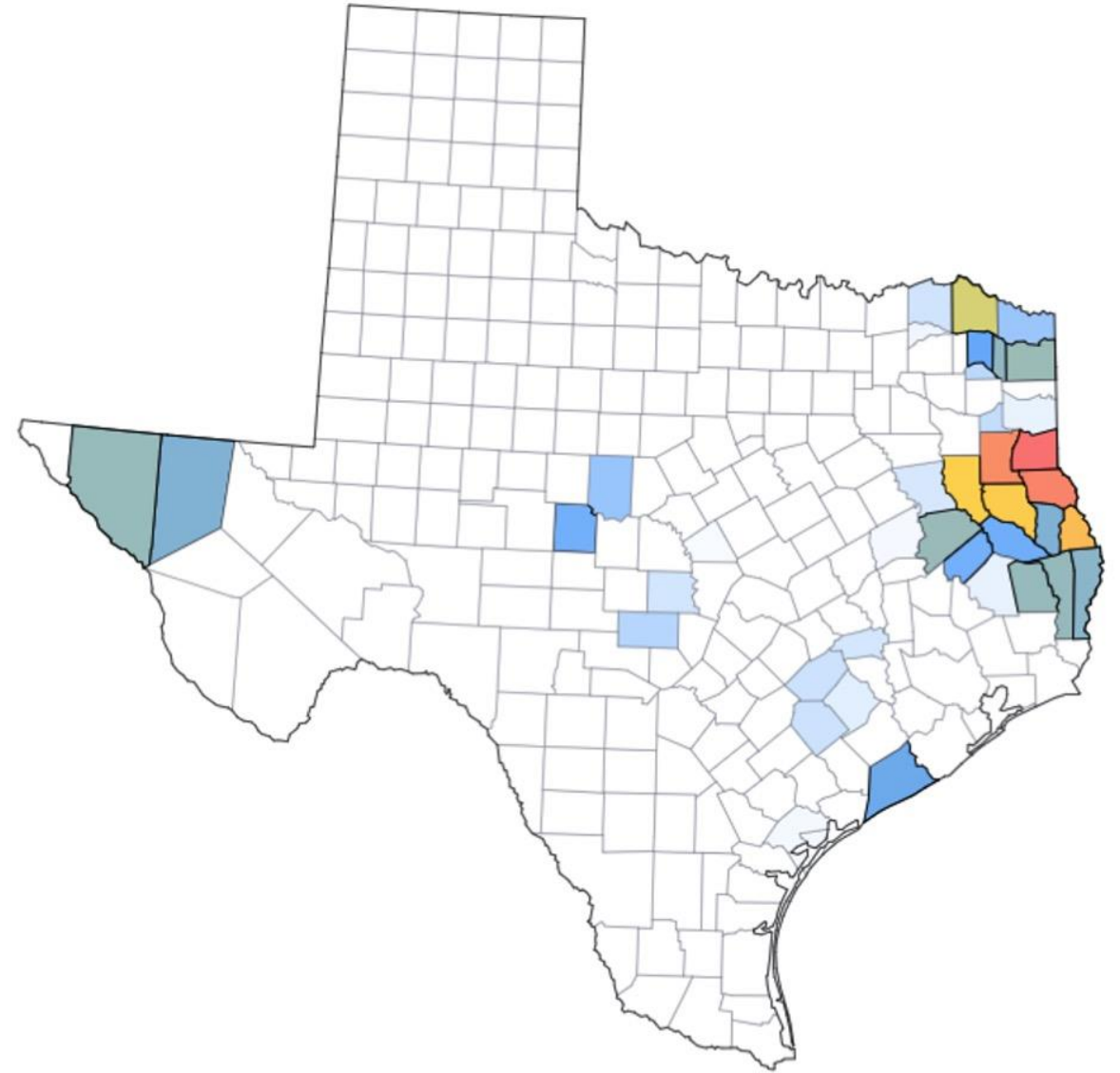
College Station



# Power Outage Map

Due to freezing rain on limbs, power lines.

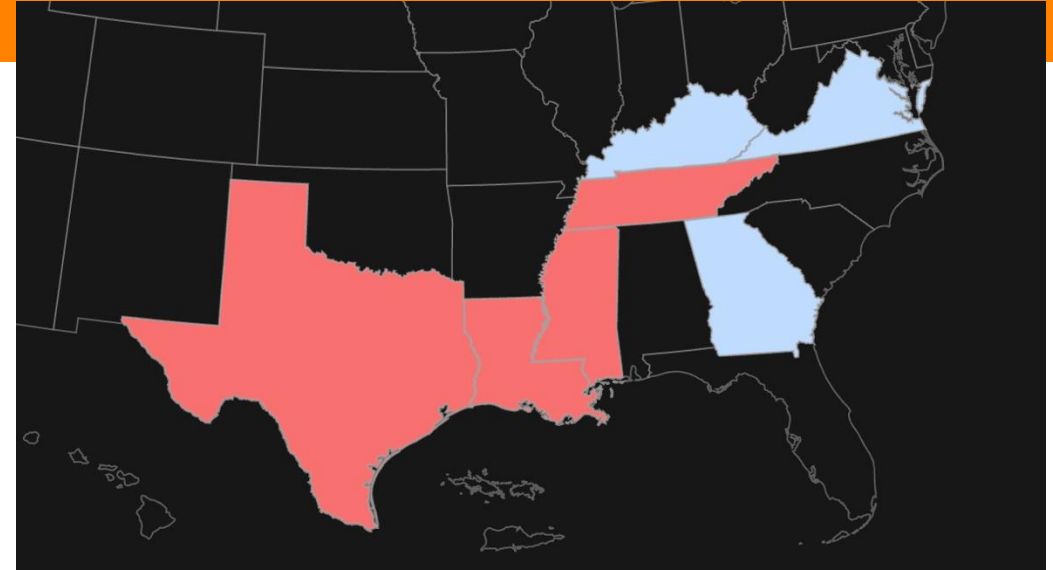
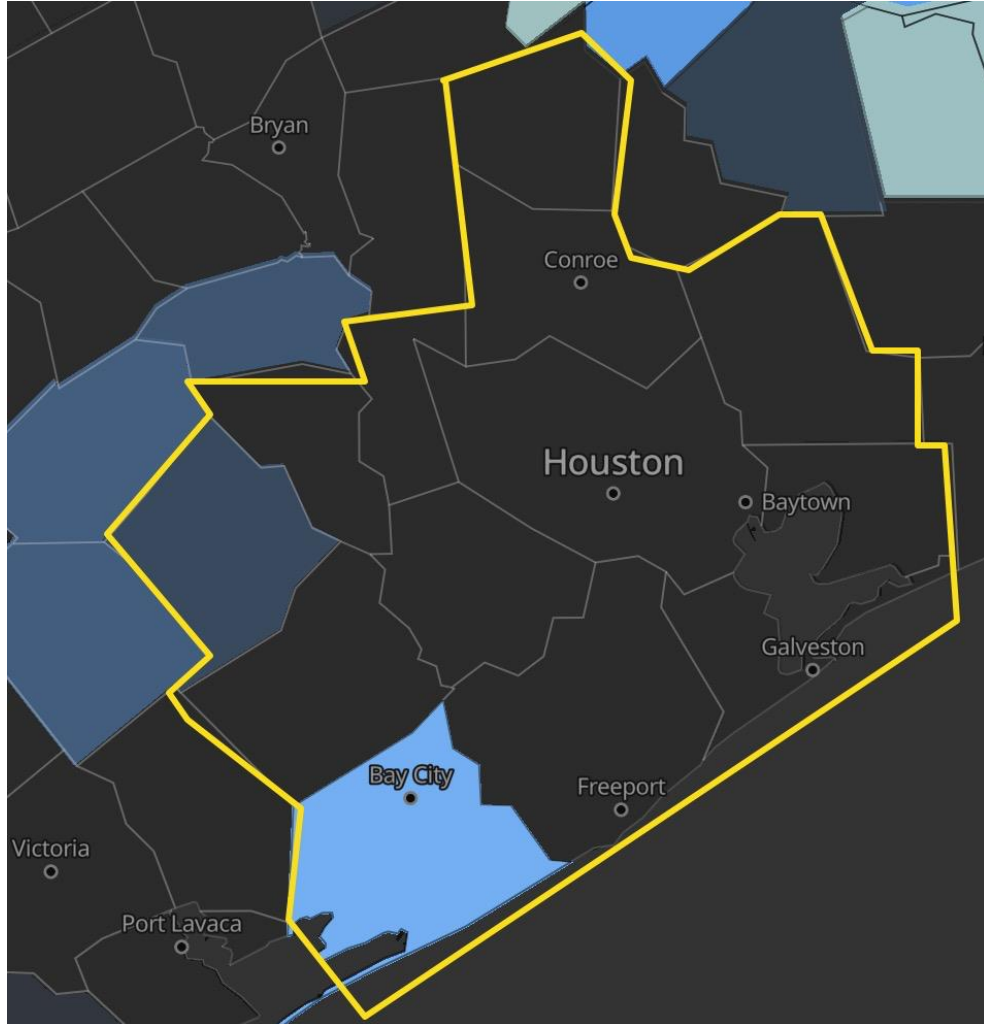
Lines up with Ice Storm Warning



Outage Percent %

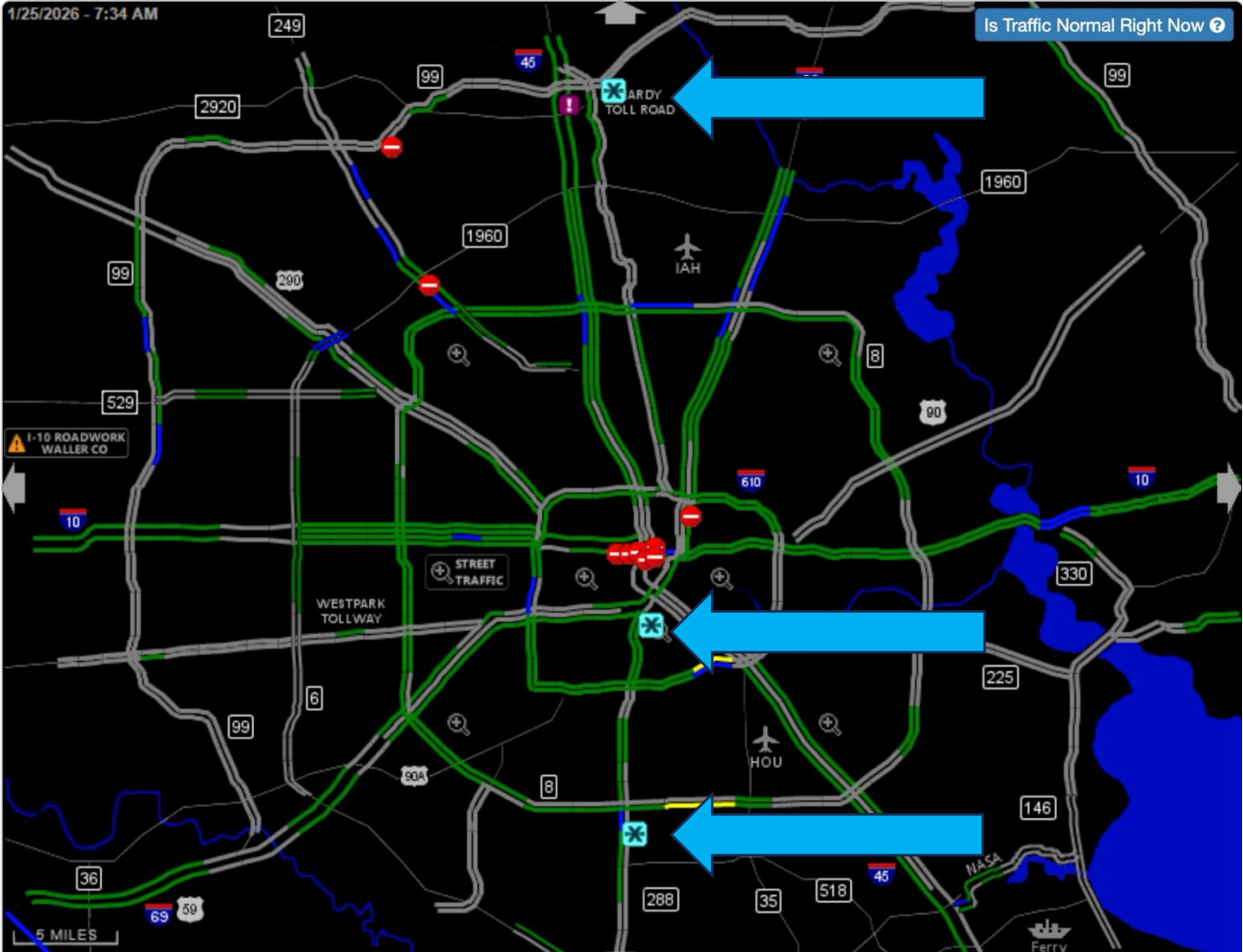


# PowerOutage.us



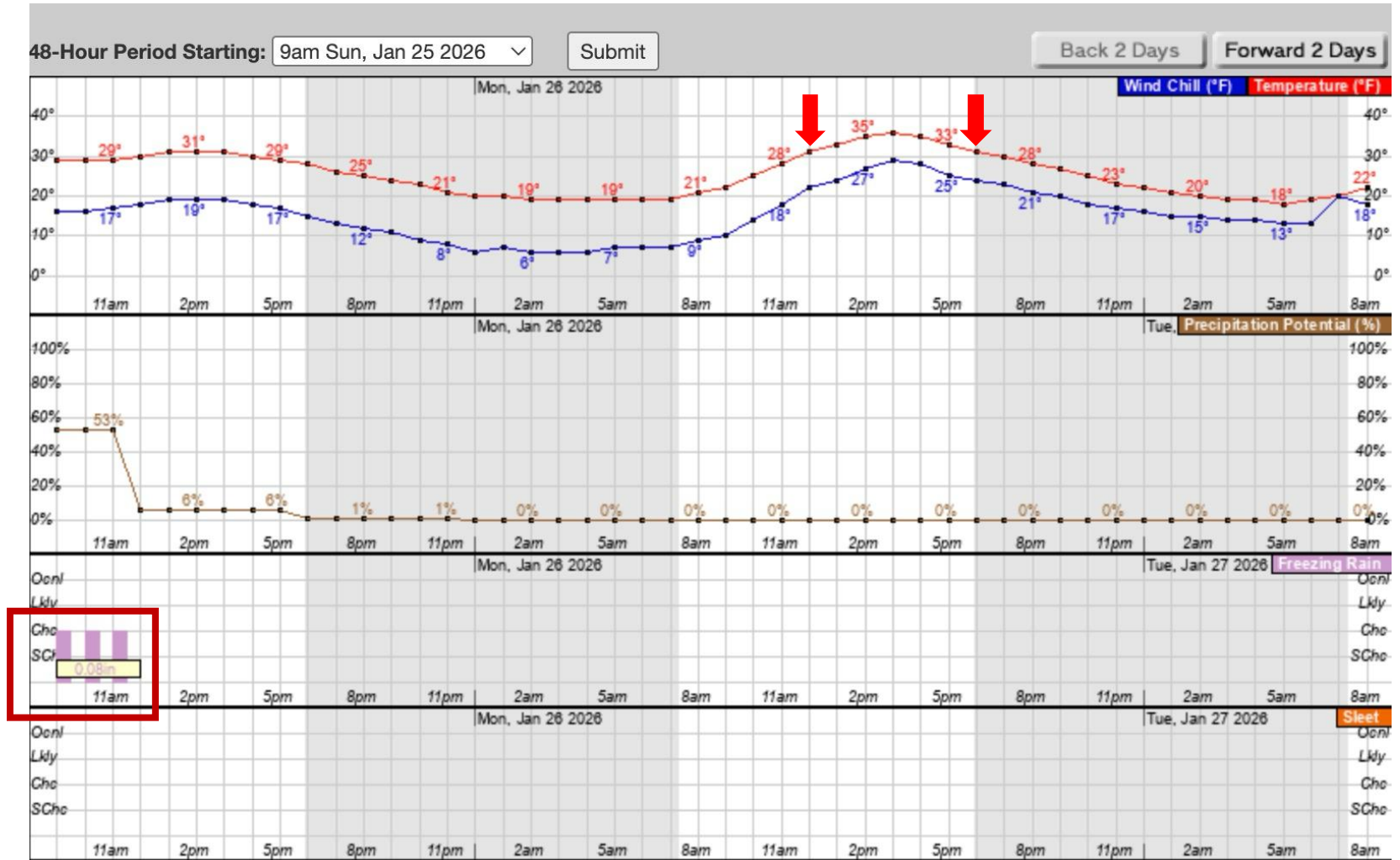
1922 (12%)	Matagorda
1067 (0.05%)	Harris
790 (0.19%)	Montgomery
743 (0.34%)	Brazoria
35 (0.02%)	Galveston
28(.01%)	Fort Bend

# Houston Transtar



COOPERATION | COMMUNICATION | COORDINATION | COLLABORATION

# Sunday Morning



# TGCRVOAD.org/Resources


Activation Level 2 - STANDBY

Q | comms.tgcrvoad@icloud.com

[About Us](#) [Our Members and Partners](#) [LTRCs](#) [News You Can Use](#) [Contact Us](#) [Resources](#) [Join Us](#)



[Member Directory](#) [Member's Portal](#) [Member Bulletin Board](#) [TX](#) [Calendar](#)



## Resources

# TGCRVOAD.org/Resources



Harris County Ready Harris  
<https://www.readyharris.org/>




*City of Houston Warming Centers*



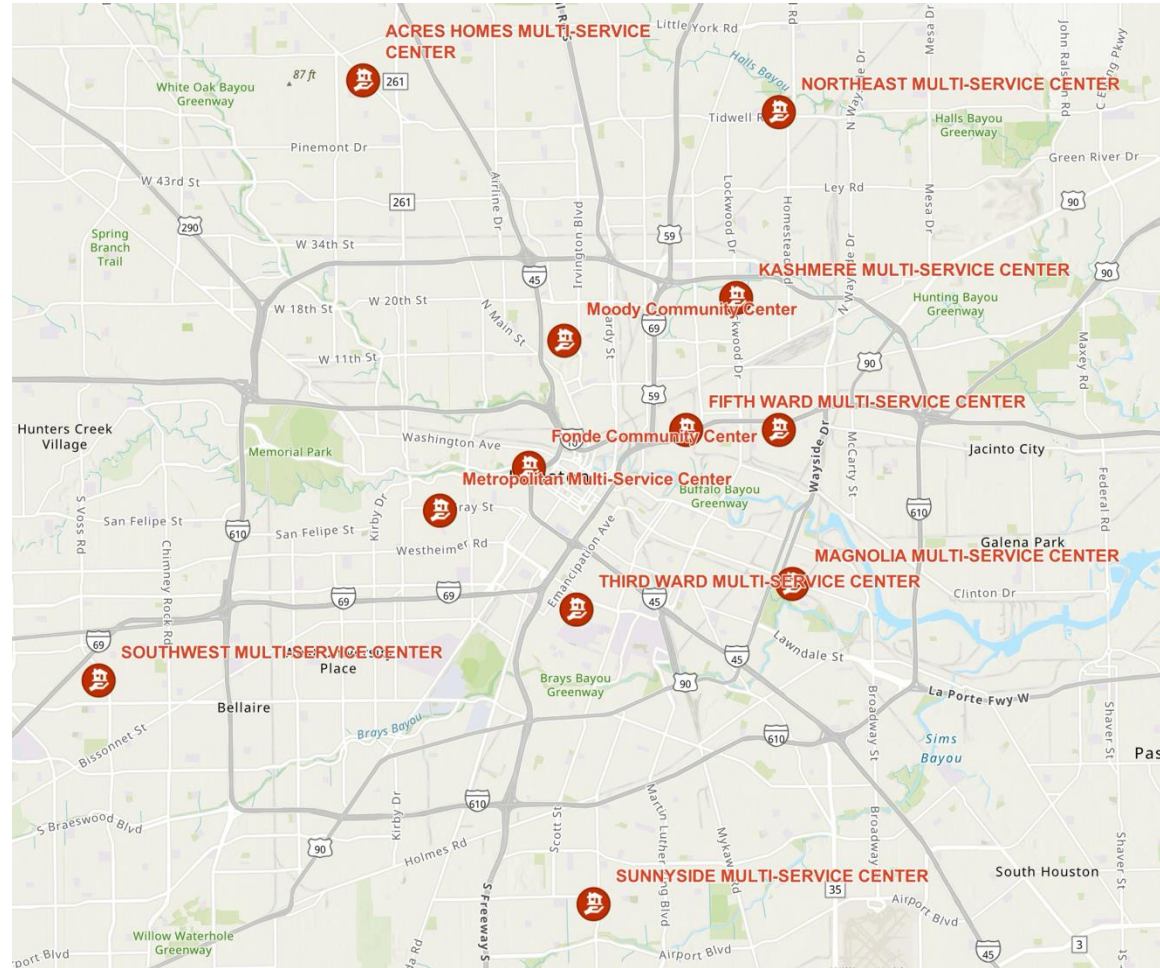
Generator and other safety tips in English and Spanish



City of Houston Office of Emergency Management  
<https://houstonoem.org/>



NOAA – NWS Houston/Galveston, TX  
<https://www.weather.gov/hgx/>



# Course of Action / Objectives

## 1. Build our Situational Awareness

- [TGCRVOAD.org/Resources](http://TGCRVOAD.org/Resources)
- Aid.Arena - RFAs and Unmet Needs
- [TGCRVOAD.org/Contact-us/](http://TGCRVOAD.org/Contact-us/)

## 3. Strategic Response

- Cold Safety, Driving Safety, Fire Safety
- Rapid Damage Assessment, RFAs, Crisis Cleanup, Connective, iSTAT/TCR
- Resources Standing By

# Recovery Reporting



## 1. Please Check In

- Immediately if in Aol
- Once per incident
- If you have teams or recon in the area

## 2. Situation Reports

- Required **daily**
- Addresses of those served and service rendered
- All situation reports should be submitted to
- And copied to the TGCRVOAD
  - [chair.tgcrvoad@icloud.com](mailto:chair.tgcrvoad@icloud.com)

Or use the app!

# Collaboration

**Reports from Members, Jurisdictions, and Guests**  
**Please State Your Name and**  
**Organization or Jurisdiction**



# Texas Gulf Coast Regional Voluntary Organizations Active in Disaster

COOPERATION | COMMUNICATION | COORDINATION | COLLABORATION

**[TGCRVOAD.ORG/Contact-us](https://tgcrvoad.org/contact-us)**

**#voad-tgcr on Aid.Arena**

COOPERATION | COMMUNICATION | COORDINATION | COLLABORATION

