



Texas Gulf Coast Regional Voluntary Organizations Active in Disaster

COOPERATION | COMMUNICATION | COORDINATION | COLLABORATION

SE Texas Flooding Recovery Coordination Call

*please add your name, organization,
mobile phone, email, and the status
of your organization (Active/Standby)
and the resource/service you offer to the chat*



COOPERATION | COMMUNICATION | COORDINATION | COLLABORATION



Agenda

Welcome

name, organization, mobile phone, email

Status (active, stand-by) and resource/service

Course of Action / Period Objectives

Weather and Flooding

Updates on Damage and Muck and Gut Activity

Reports from Jurisdictions

Reports from Members and Guests

Closing Comments and Review of Actions for the Next Period.

Course of Action Period Objectives

COOPERATION | COMMUNICATION | COORDINATION | COLLABORATION



Course of Action / Objectives

1. Support Human Services – Case Management
2. Build our Situational Awareness
 - Encourage iStat, Crisis Cleanup, Connective
 - Damage Assessment & Identify unmet needs
 - SitReps
3. Work jobs
 - Use Crisis Cleanup
 - Identify jobs
 - Record work
 - Report hours on SitRep
4. Manage Resources
 - Leave no Individual, Family, or Community Behind
 - TGCRVOAD to identify underserved communities
5. Transition to the LTRC

Report Volunteer Hours

Required Documentation

Copy of the sign-in sheet

- *volunteer's name*
- *volunteer's title*
- *volunteer's function (required for professional services)*
- *date and hours worked*

Location of work

Work performed

TGCRVOAD SitRep, County OEM











The screenshot shows a web interface for reporting volunteer hours. At the top, a red banner reads "Activation Level 1 - ACTIVATED!". Below this is a navigation bar with a search icon and "Member Logi". The main header includes the TGCRVOAD logo and the text "Texas Gulf Coast Regional Voluntary Organizations Active in Disaster". The form title is "Report Volunteer Hours". The instructions state: "Report volunteer hours. Required documentation includes a copy of the sign-in sheet, volunteer's name, title and function (required for professional services), date and hours worked. Location of work and work performed". There are two text input fields, each with a "0 of 500 max characters" label. Below the second field is an "Attach Documents or Photos" section with a "Choose File" button and the text "no file selected". At the bottom, it says "Max. file size: 100 MB."

Weather and Flooding

COOPERATION | COMMUNICATION | COORDINATION | COLLABORATION



Weather for Responders

Wed 15	91°/71°		Mostly Sunny	8%	SE 16 mph
Thu 16	81°/71°		Thunderstorms	70%	SE 19 mph
Fri 17	83°/69°		Scattered Thunderstorms	49%	NE 10 mph
Sat 18	92°/72°		Sunny	15%	WNW 8 mph
Sun 19	92°/72°		Sunny	8%	SE 14 mph
Mon 20	91°/76°		Sunny	8%	SSE 17 mph
Tue 21	90°/77°		Mostly Sunny	13%	S 18 mph
Wed 22	93°/78°		Partly Cloudy	11%	S 18 mph
Thu 23	91°/78°		Mostly Sunny	16%	SSE 18 mph
Fri 24	93°/78°		Mostly Sunny	19%	SSE 17 mph

NO
Storm
Prediction
Center Risks

Weather Outlook



Hazardous Weather Outlook

Locally Heavy Rain Possible Thu/Fri

- Another round of showers and thunderstorms is expected on a Thursday-Friday time period (mainly on Thursday and Thursday night) as the next disturbance moves through the area.
- Locally heavy rain is possible. Any heavy rain falling on already saturated grounds could lead to flooding.
- As of right now, the highest risk of excessive rainfall looks possible in areas around and north of I-10.
 - Estimated rainfall totals of 1 to 3 inches expected. Locally higher amounts possible north of I-10.

Soils remain very saturated, so quick responses to area rivers, creeks and bayous are possible.



WHEN COULD THIS HAPPEN?

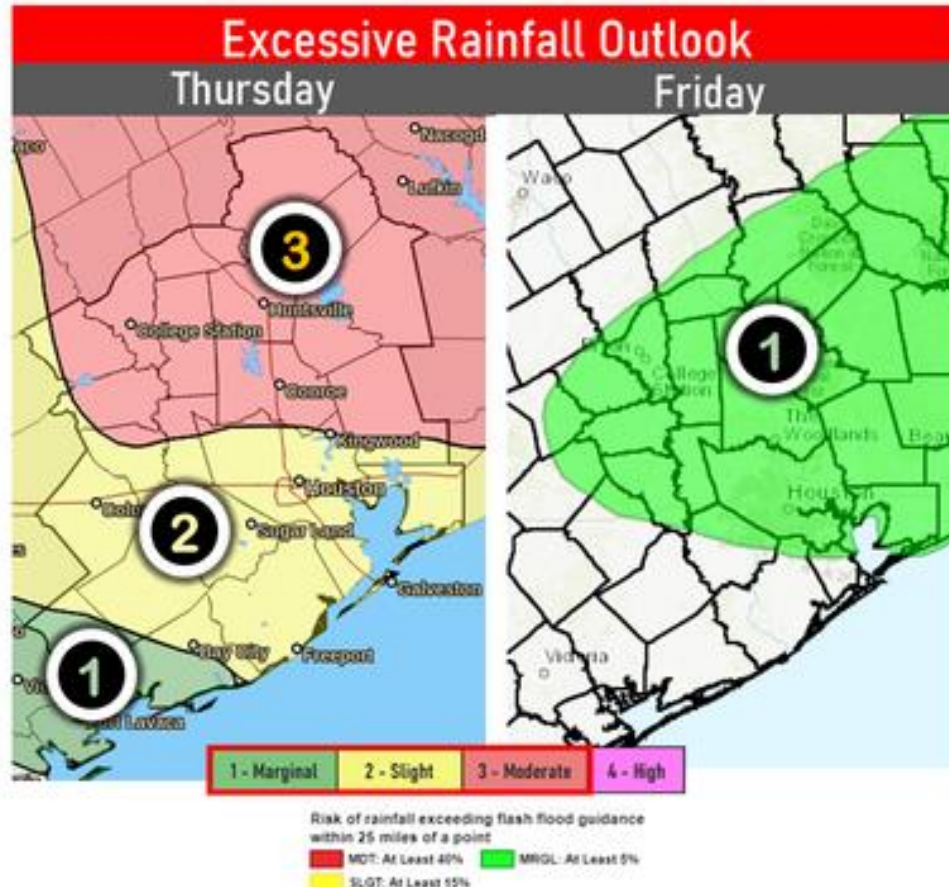
Mainly Thursday and Thursday night



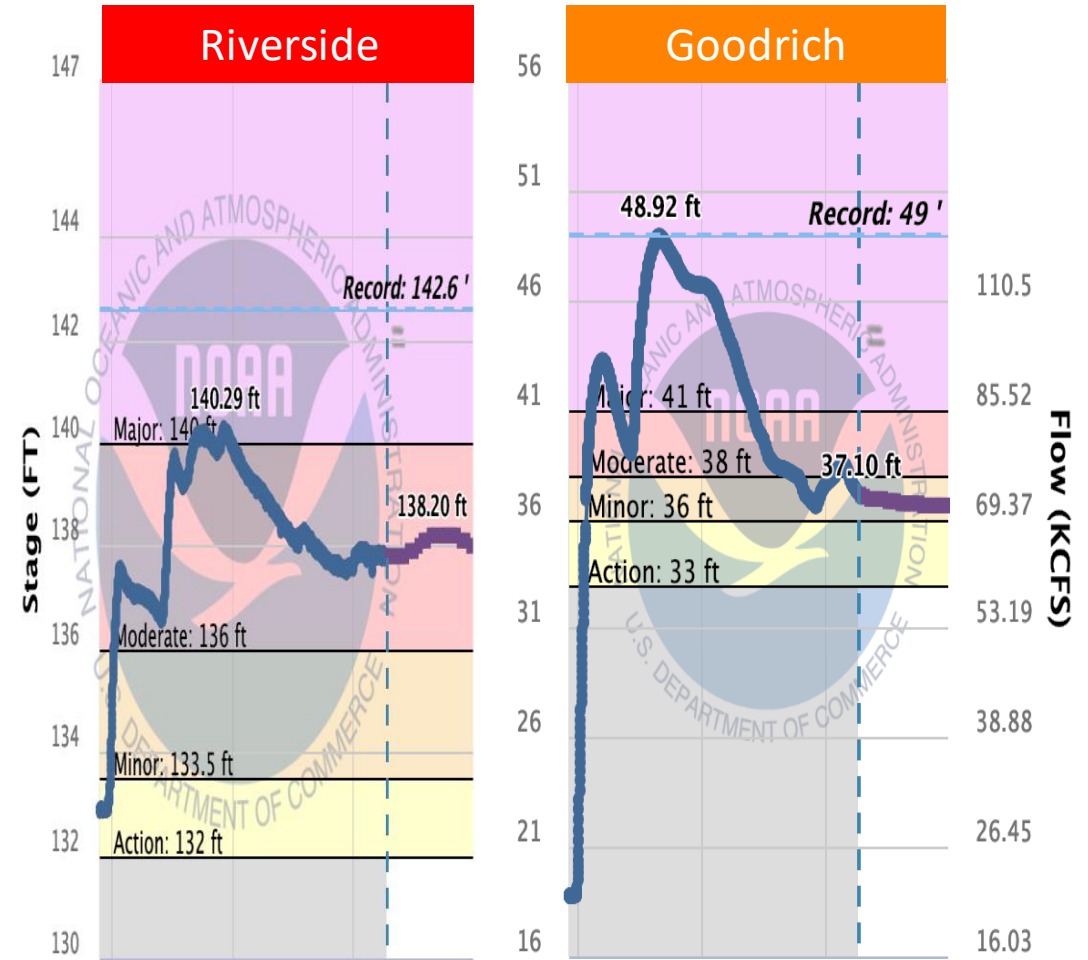
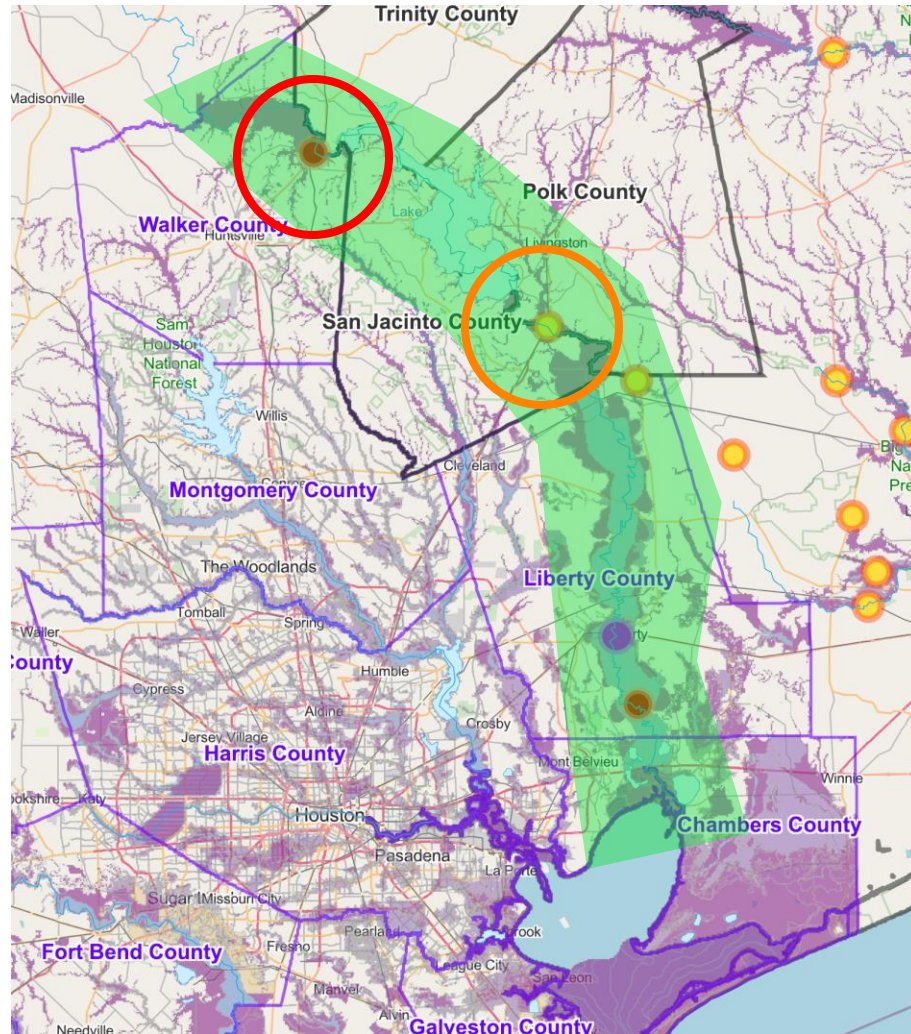
WHAT YOU SHOULD DO:

Be weather aware and weather prepared, and make sure you have multiple ways of receiving alerts of threatening storms.

Issued: 5/14/2024 4:30 AM



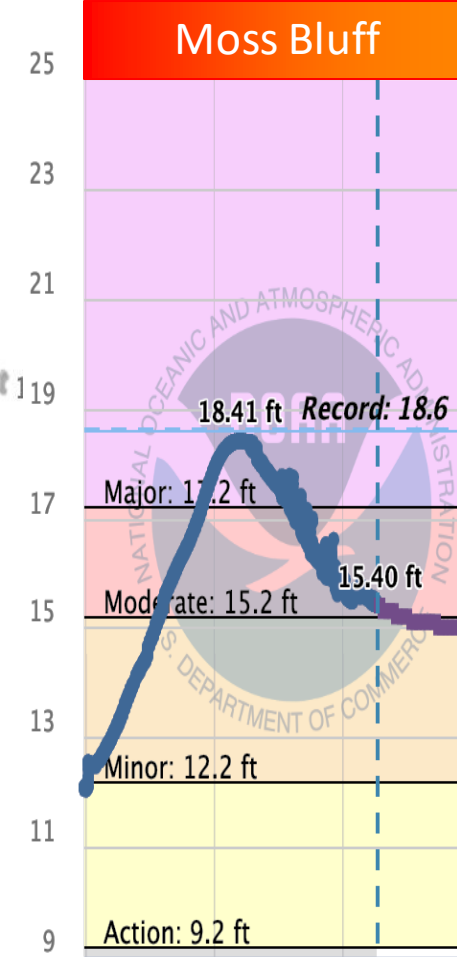
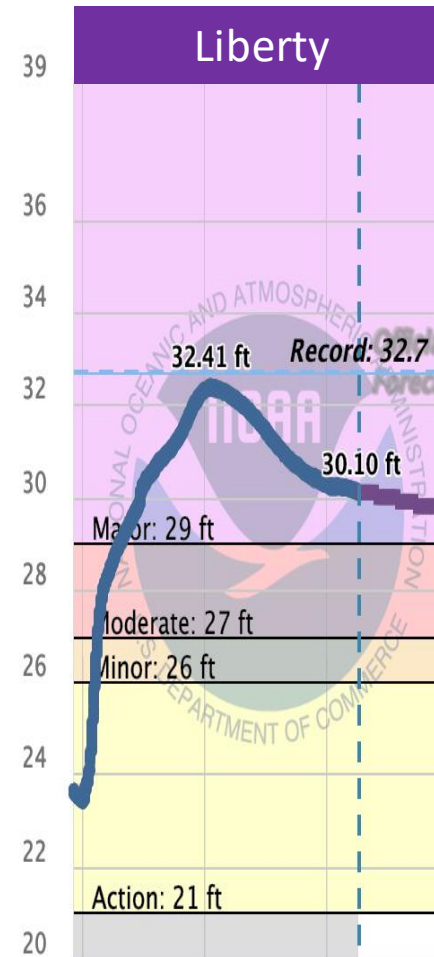
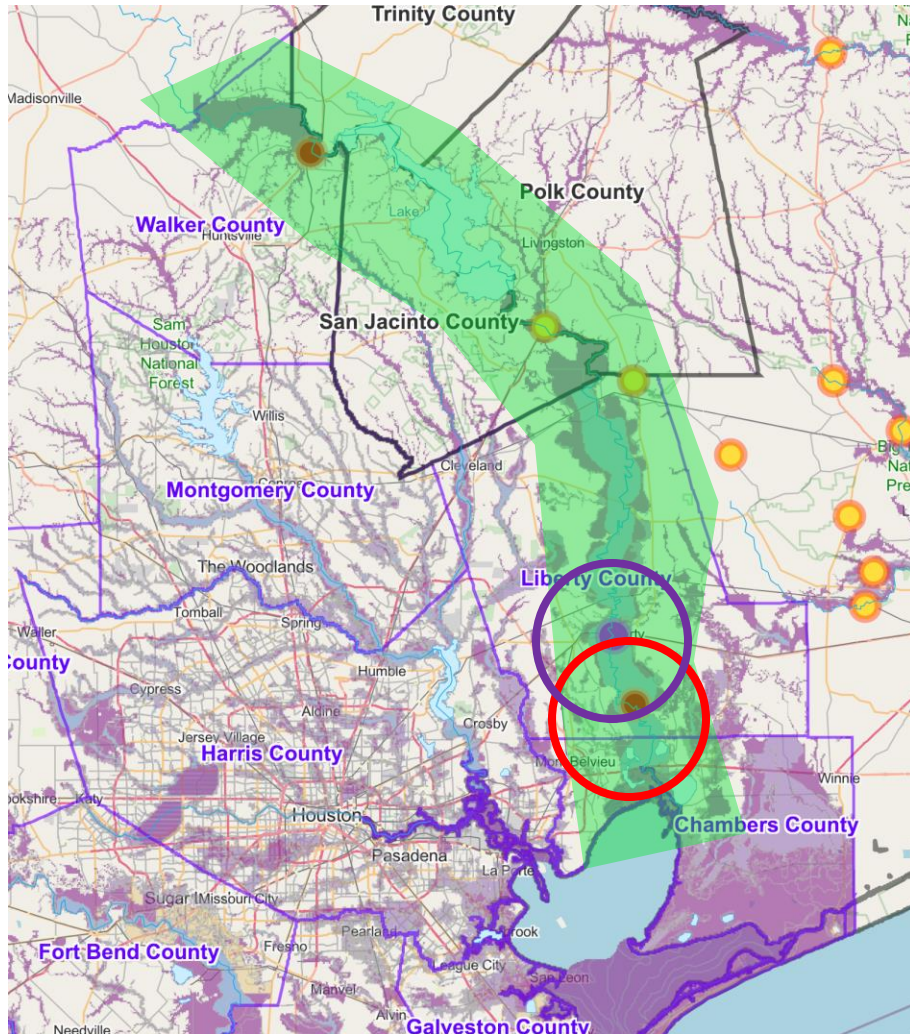
Trinity River @ Riverside, Goodrich



COOPERATION | COMMUNICATION | COORDINATION | COLLABORATION



Trinity River @ Liberty, Moss Bluff



COOPERATION | COMMUNICATION | COORDINATION | COLLABORATION



Damage Assessment

COOPERATION | COMMUNICATION | COORDINATION | COLLABORATION



iSTAT – TGCRVOAD + 19

TDEM iSTAT Dashboard **FOR OFFICIAL INTERNAL USE ONLY**
☰

Need VOAD Cleanup Assistance <h2 style="text-align: center; margin: 0;">653</h2>		Dest + Major <h2 style="text-align: center; margin: 0;">454</h2> <small>Today: 34</small>	Destroyed <h2 style="text-align: center; margin: 0;">14</h2> <small>Today: 1</small>	Major <h2 style="text-align: center; margin: 0;">440</h2> <small>Today: 33</small>	Minor <h2 style="text-align: center; margin: 0;">430</h2> <small>Today: 38</small>	Affected <h2 style="text-align: center; margin: 0;">283</h2> <small>Today: 33</small>	Validated <h2 style="text-align: center; margin: 0;">1,171</h2> <small>Today: 105</small>	Needs Review <h2 style="text-align: center; margin: 0;">74</h2> <small>Today: 8</small>
---	--	--	---	---	---	--	--	--

Filtered Export ↓

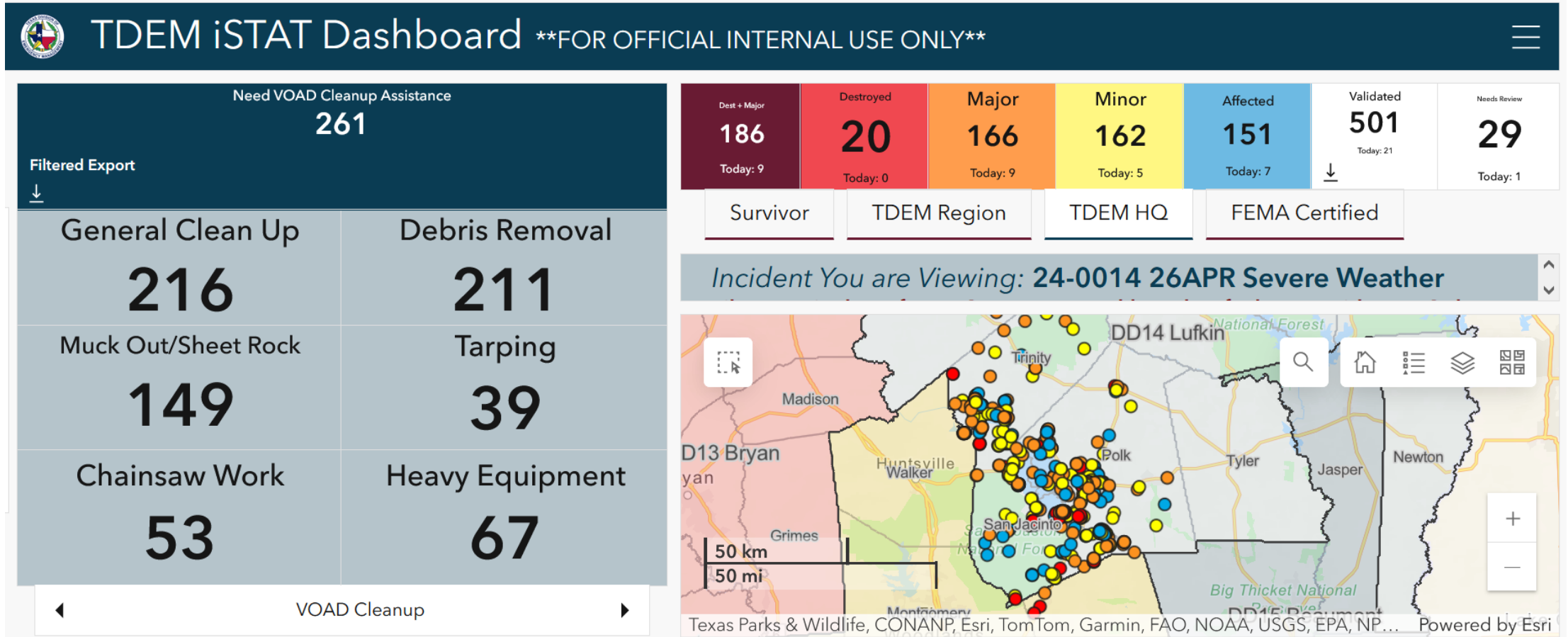
General Clean Up <h1 style="text-align: center; margin: 0;">532</h1>	Debris Removal <h1 style="text-align: center; margin: 0;">522</h1>
Muck Out/Sheet Rock <h1 style="text-align: center; margin: 0;">402</h1>	Tarping <h1 style="text-align: center; margin: 0;">97</h1>
Chainsaw Work <h1 style="text-align: center; margin: 0;">130</h1>	Heavy Equipment <h1 style="text-align: center; margin: 0;">108</h1>

VOAD Cleanup

Incident You are Viewing: **24-0014 26APR Severe Weather**



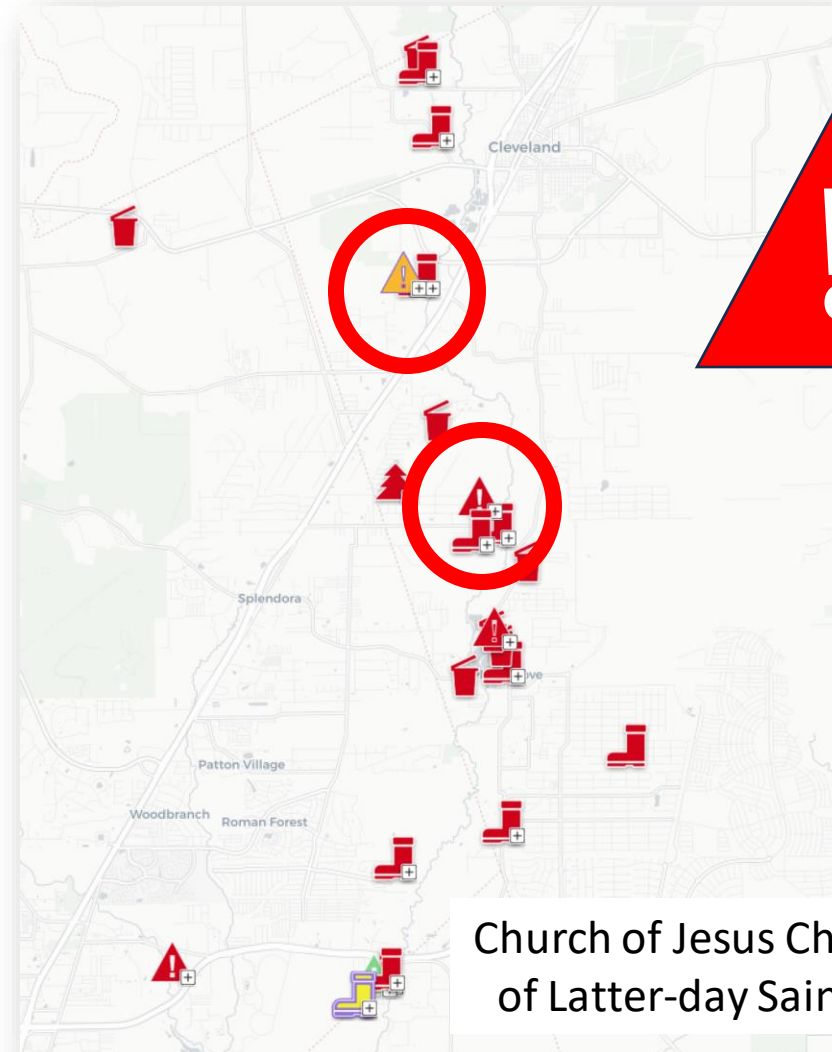
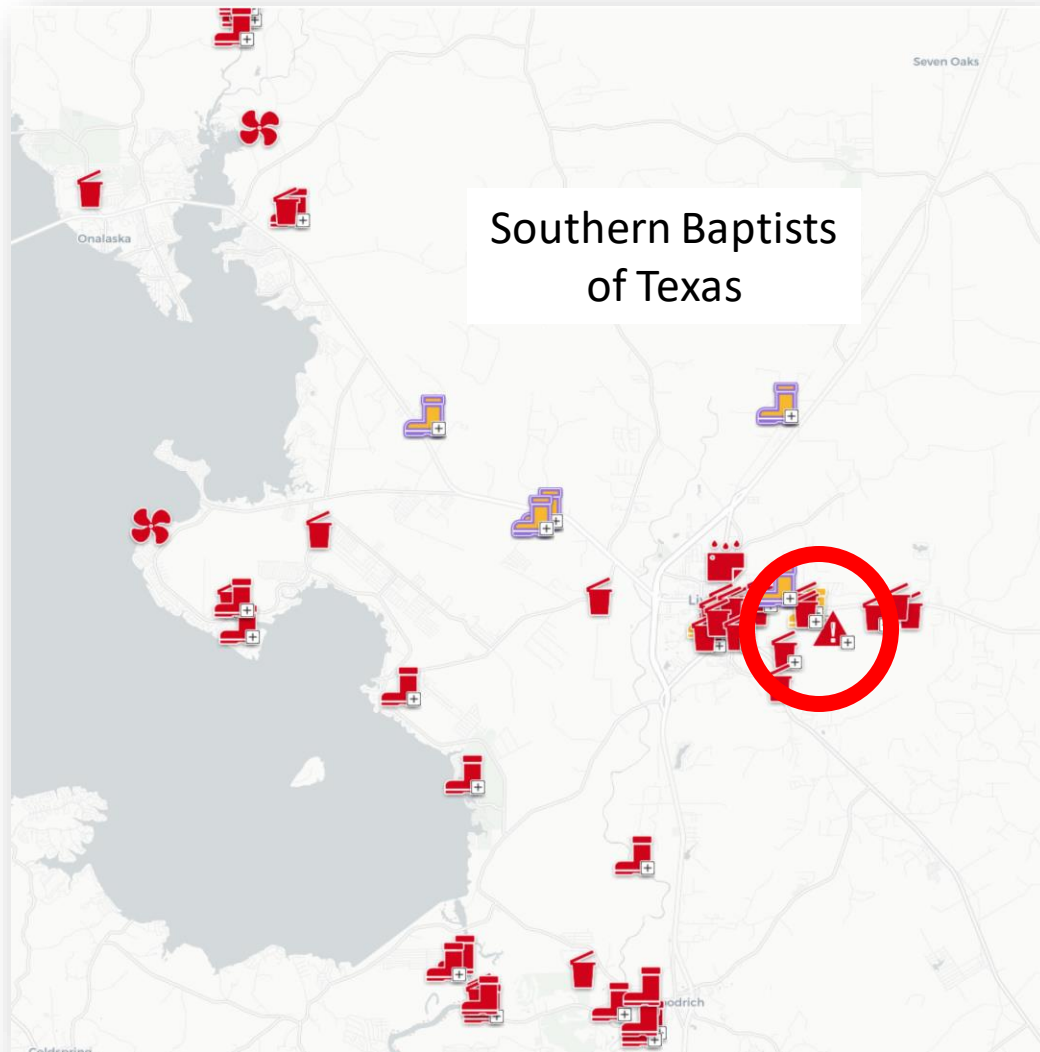
iSTAT – San Jacinto, Polk, Tyler +32



COOPERATION | COMMUNICATION | COORDINATION | COLLABORATION



Crisis Cleanup 336, + 14



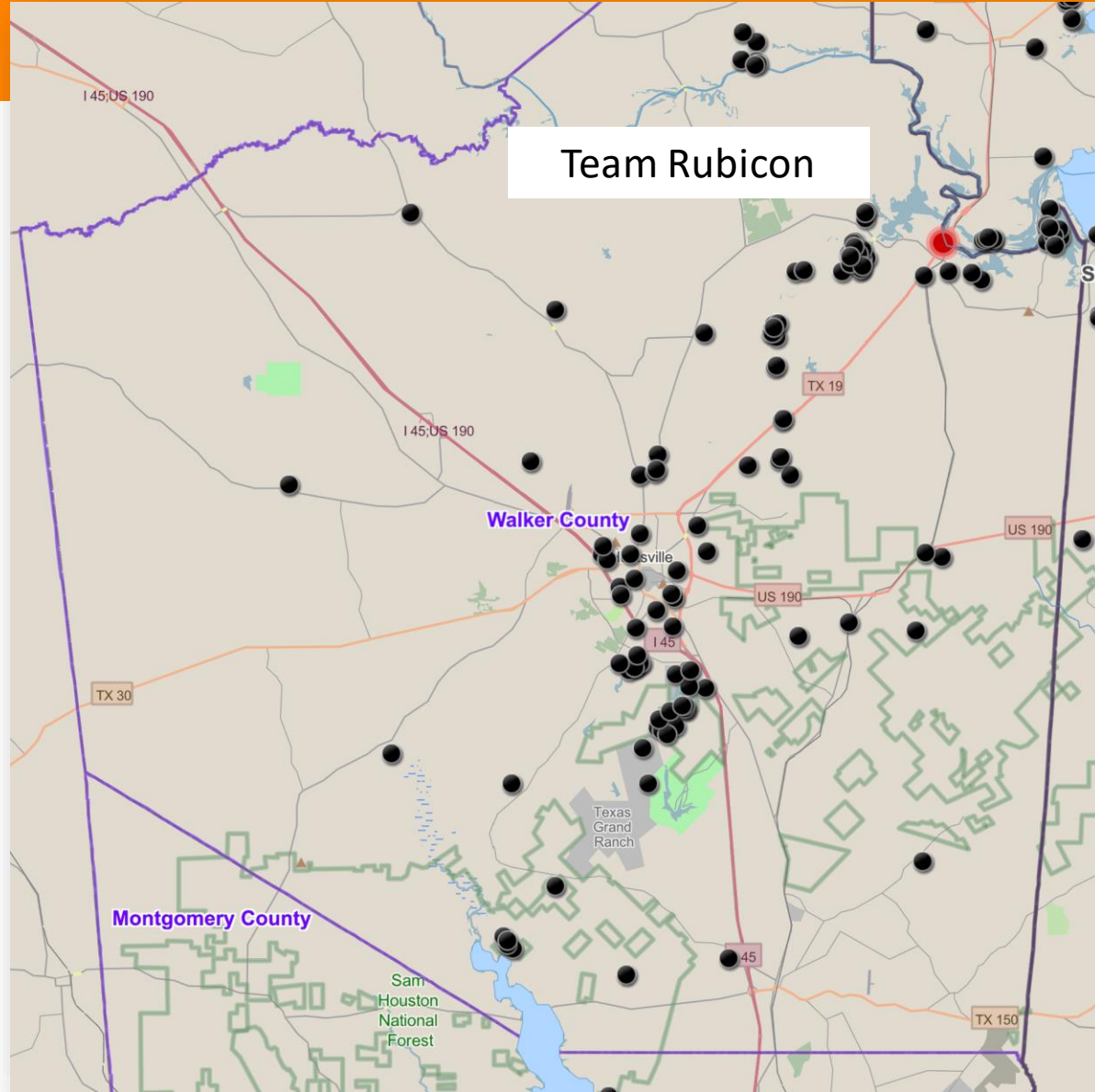
COOPERATION | COMMUNICATION | COORDINATION | COLLABORATION



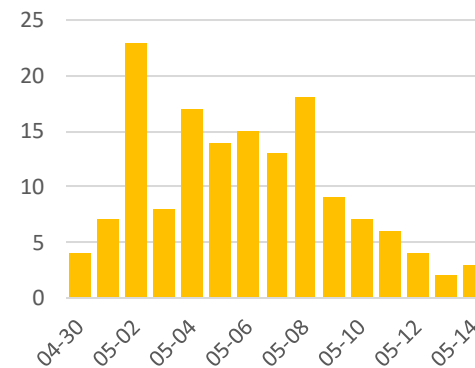
Reports from Counties

Walker
Montgomery
Harris
Liberty
San Jacinto
Polk
Trinity

Walker



- Team Rubicon
- First United Methodist Church Huntsville

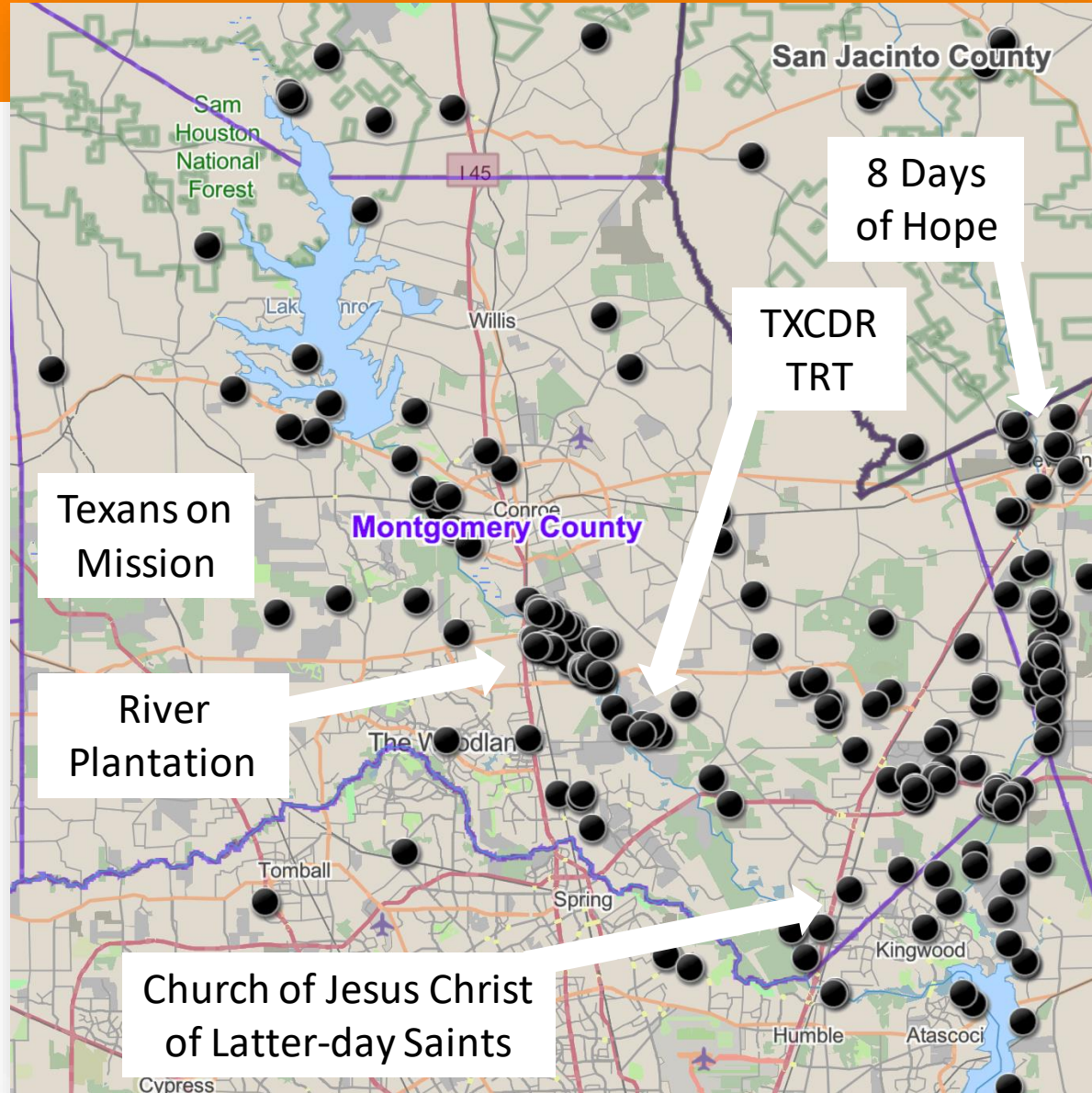


150, +3

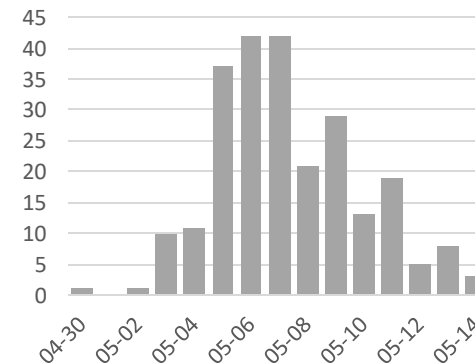
COOPERATION | COMMUNICATION | COORDINATION | COLLABORATION



Montgomery

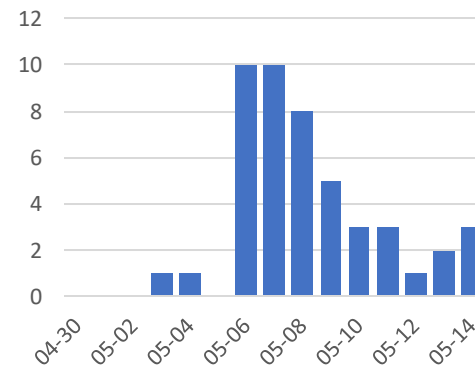
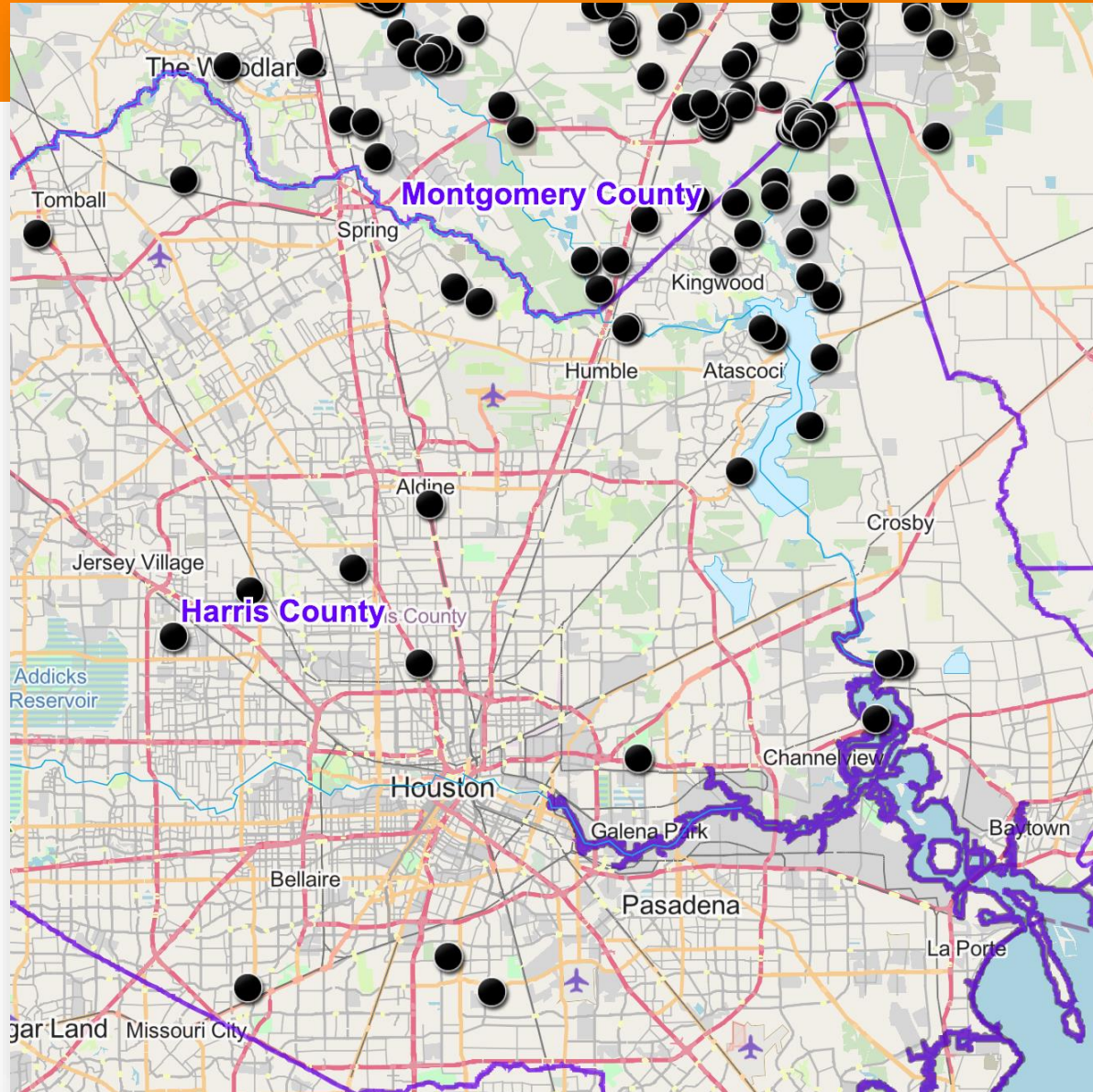


- Eight Days of Hope
- River Plantation Community Improvement Association
- Texans on Mission
- The Church of Jesus Christ of Latter-day Saints
- The Restoration Team
- TXCDR
- TX-LA Lutheran Synod



242, +3

Harris

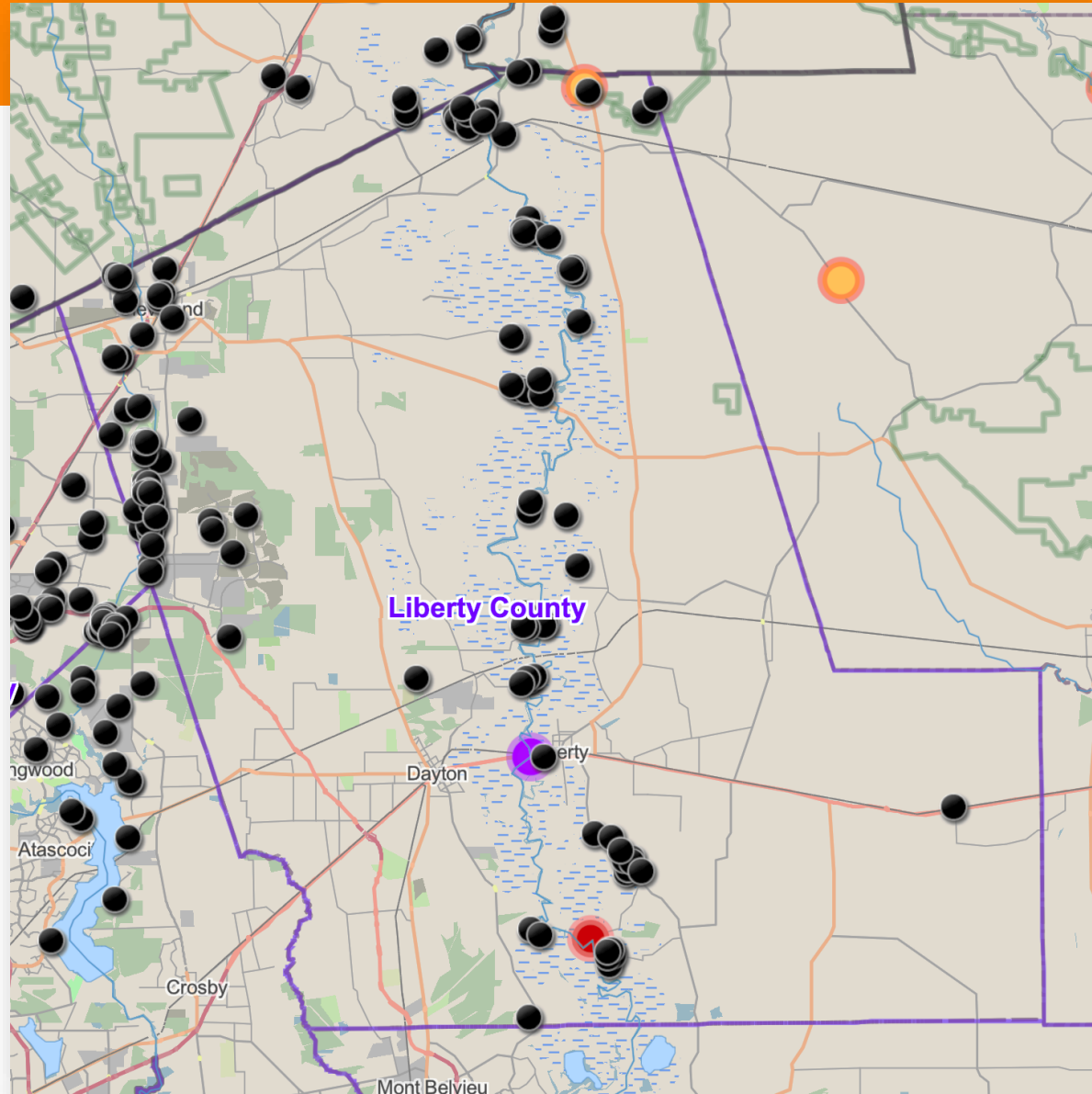


47, +3

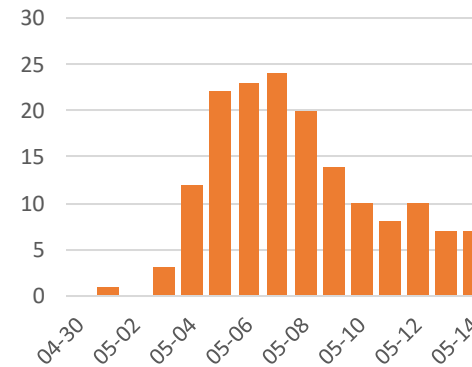
COOPERATION | COMMUNICATION | COORDINATION | COLLABORATION



Liberty

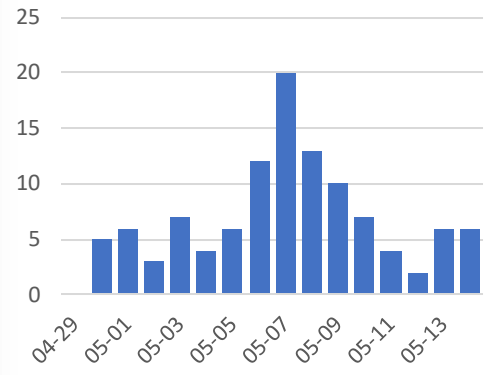
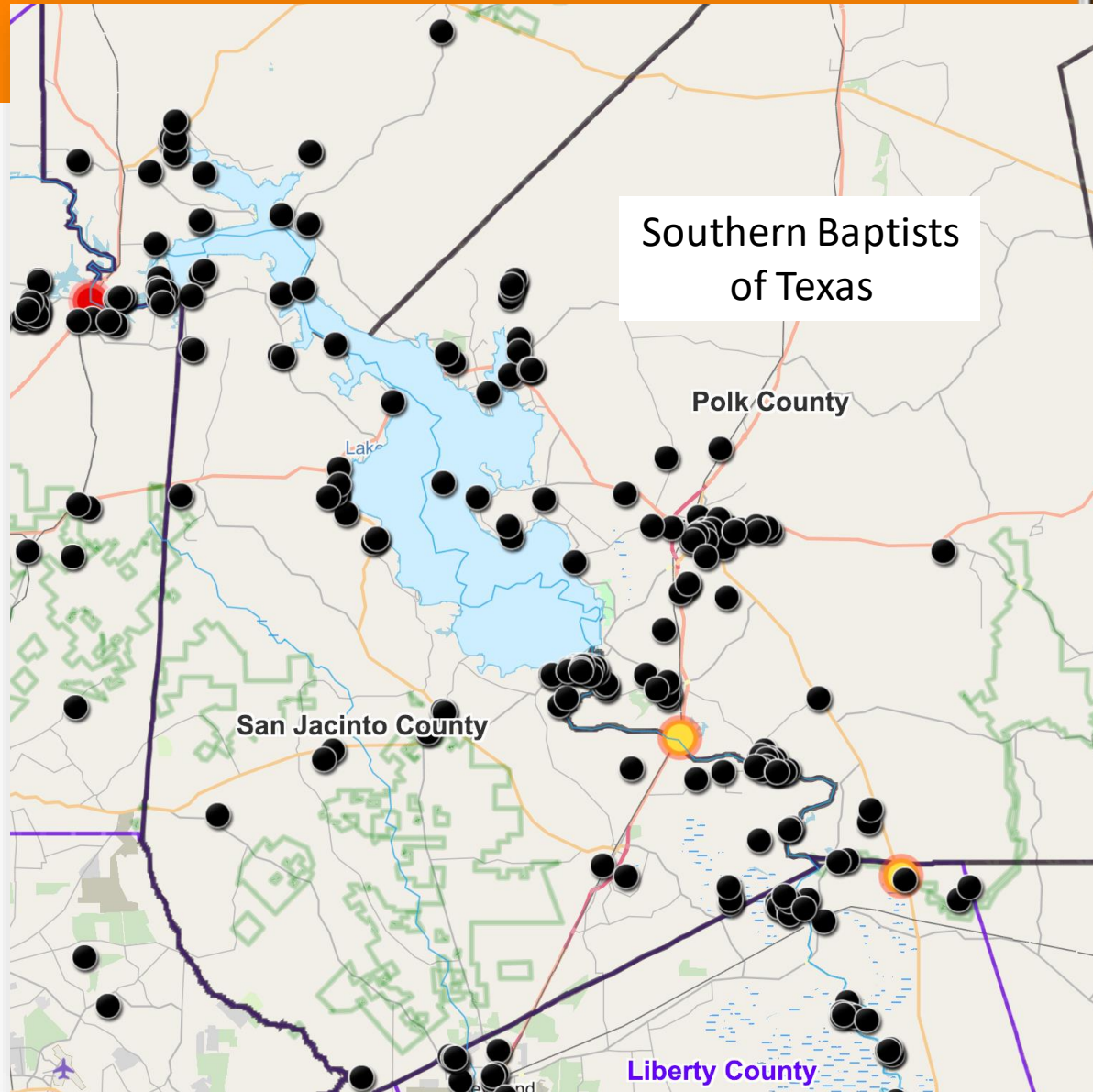


- **Cajun Navy Ground Force**

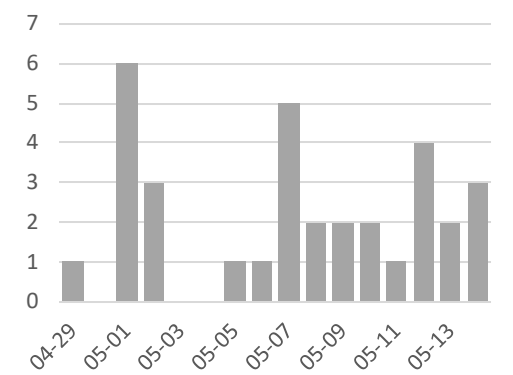


161, +7

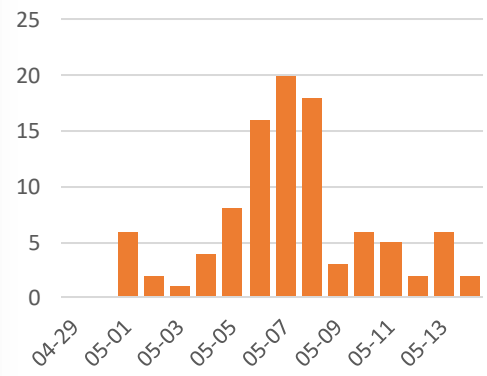
Trinity, Polk, San Jacinto



Polk 111,+6



Trinity 33,+3



San Jacinto, 99,+2

COOPERATION | COMMUNICATION | COORDINATION | COLLABORATION



Member and Guest Reports

Please State your Name and Organization



Texas Gulf Coast Regional Voluntary Organizations Active in Disaster

COOPERATION | COMMUNICATION | COORDINATION | COLLABORATION

See You Thursday Morning!

*Be safe!
Check-ins
SitReps*

*Cooperation
Communication
Coordination
Collaboration*



COOPERATION | COMMUNICATION | COORDINATION | COLLABORATION



**IT'S A MARATHON,
NOT A SPRINT**

