



Texas Gulf Coast Regional Voluntary Organizations Active in Disaster

COOPERATION | COMMUNICATION | COORDINATION | COLLABORATION

SE Texas Flooding Recovery Coordination Call

*please add your name, organization,
mobile phone, email, and the status
of your organization (Active/Standby)
and the resource/service you offer to the chat*



COOPERATION | COMMUNICATION | COORDINATION | COLLABORATION



Agenda

Welcome

name, organization, mobile phone, email

Status (active, stand-by) and resource/service

Course of Action / Period Objectives

Weather and Flooding

Updates on Damage and Muck and Gut Activity

Reports from Jurisdictions

Reports from Members and Guests

Closing Comments and Review of Actions for the Next Period.

Course of Action Period Objectives

COOPERATION | COMMUNICATION | COORDINATION | COLLABORATION



Course of Action / Objectives

1. Support Human Services – Case Management
2. Build our Situational Awareness
 - Encourage iStat, Crisis Cleanup, Connective
 - Damage Assessment & Identify unmet needs
 - SitReps
3. Work jobs using Crisis Cleanup
 - Identify jobs
 - Record work
4. Manage Resources
 - Leave no Individual, Family, or Community Behind
 - TGCRVOAD to identify underserved communities
5. Transition to the LTRC

More Crews
Reporting Completions
High SVI

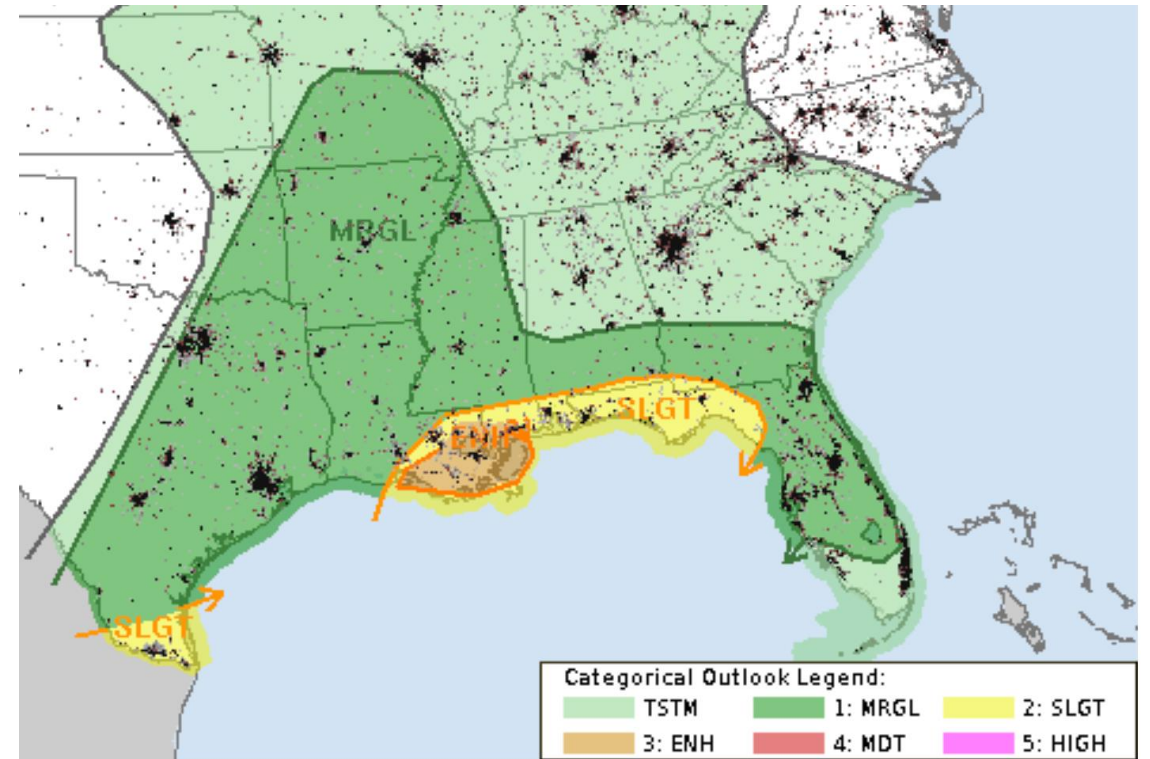
Weather and Flooding

COOPERATION | COMMUNICATION | COORDINATION | COLLABORATION



Weather for Responders

| | | | | |
|--------|---------|-------------------------|-----|------------|
| Today | 89°/66° | Partly Cloudy | 4% | WNW 16 mph |
| Wed 15 | 91°/71° | Mostly Sunny | 7% | ESE 16 mph |
| Thu 16 | 83°/72° | Thunderstorms | 69% | SE 20 mph |
| Fri 17 | 82°/70° | Scattered Thunderstorms | 51% | NNE 14 mph |
| Sat 18 | 89°/70° | Partly Cloudy | 20% | NE 13 mph |
| Sun 19 | 91°/73° | Sunny | 8% | ESE 14 mph |
| Mon 20 | 91°/75° | Partly Cloudy | 8% | SSE 16 mph |
| Tue 21 | 91°/77° | Sunny | 8% | SSE 18 mph |
| Wed 22 | 90°/78° | Partly Cloudy | 12% | SSE 19 mph |
| Thu 23 | 91°/79° | Partly Cloudy | 13% | SSE 19 mph |



Weather Outlook



Hazardous Weather Outlook

Locally Heavy Rain Possible Thu/Fri

- Another round of showers and thunderstorms is expected on a Thursday-Friday time period (mainly on Thursday and Thursday night) as the next disturbance moves through the area.
- Locally heavy rain is possible. Any heavy rain falling on already saturated grounds could lead to flooding.
- As of right now, the highest risk of excessive rainfall looks possible in areas around and north of I-10.
 - Estimated rainfall totals of 1 to 3 inches expected. Locally higher amounts possible north of I-10.

Soils remain very saturated, so quick responses to area rivers, creeks and bayous are possible.



WHEN COULD THIS HAPPEN?

Mainly Thursday and Thursday night



WHAT YOU SHOULD DO:

Be weather aware and weather prepared, and make sure you have multiple ways of receiving alerts of threatening storms.

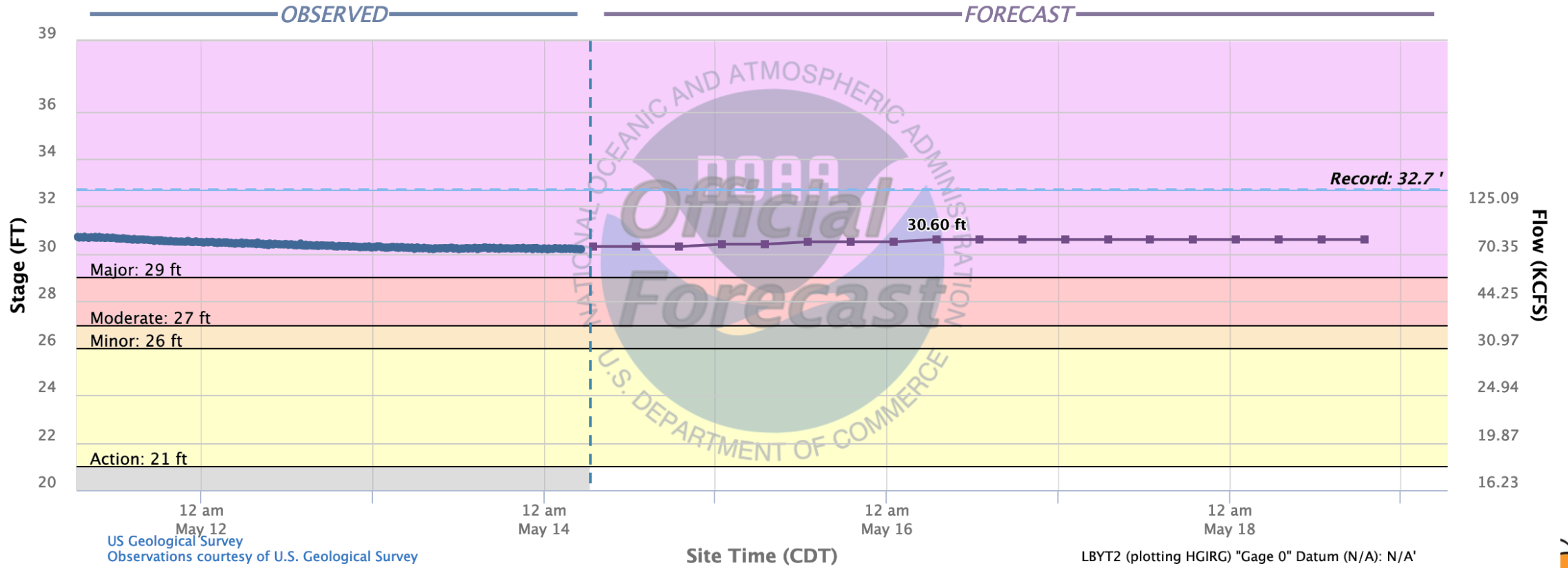
Issued: 5/14/2024 4:30 AM



Trinity River @ Liberty

Latest observed value: 30.19 ft
 5:15 AM CDT 14-May-2024
 Flood Stage is 26 ft

Trinity River at Liberty
 NWSLI: LBYT2, Reach ID: 1513385



Graph Created: (06:31 AM CDT May 14 2024) - Forecast Issued (08:12 PM CDT May 13 2024)

COOPERATION | COMMUNICATION | COORDINATION | COLLABORATION

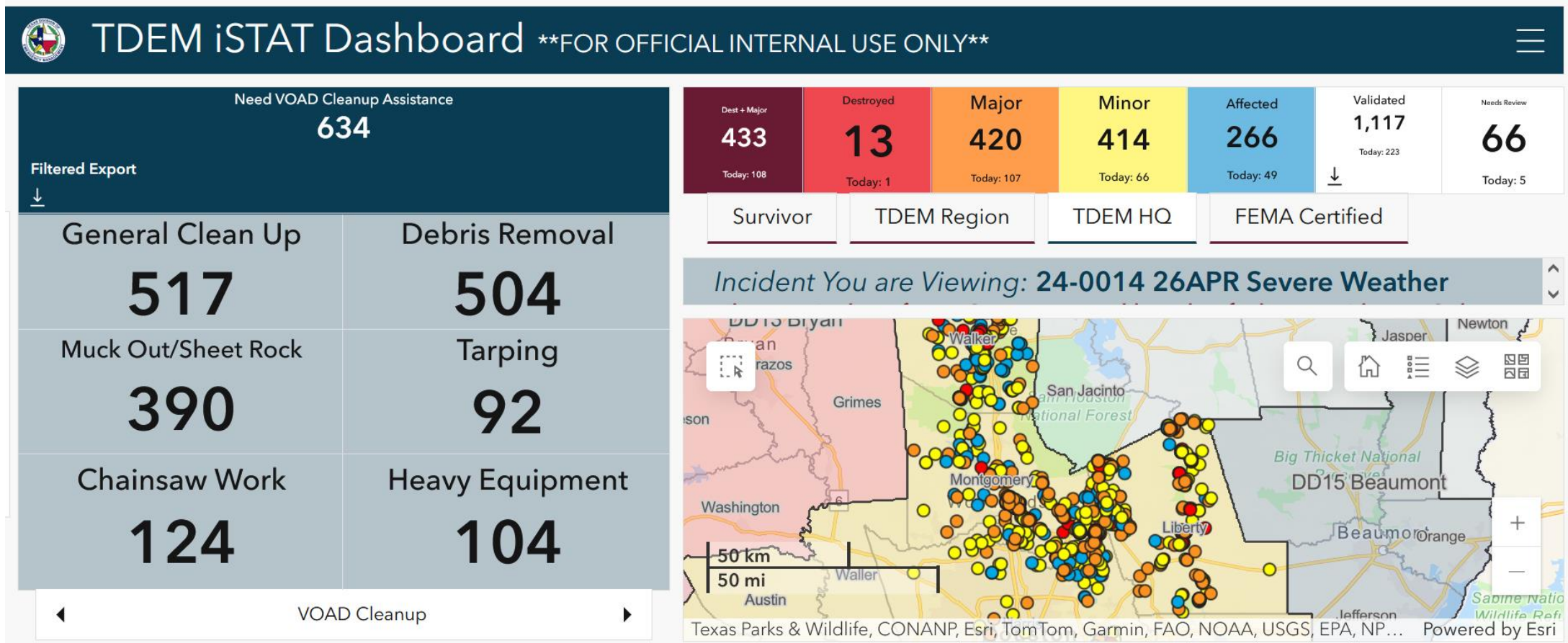


Damage Assessment

COOPERATION | COMMUNICATION | COORDINATION | COLLABORATION



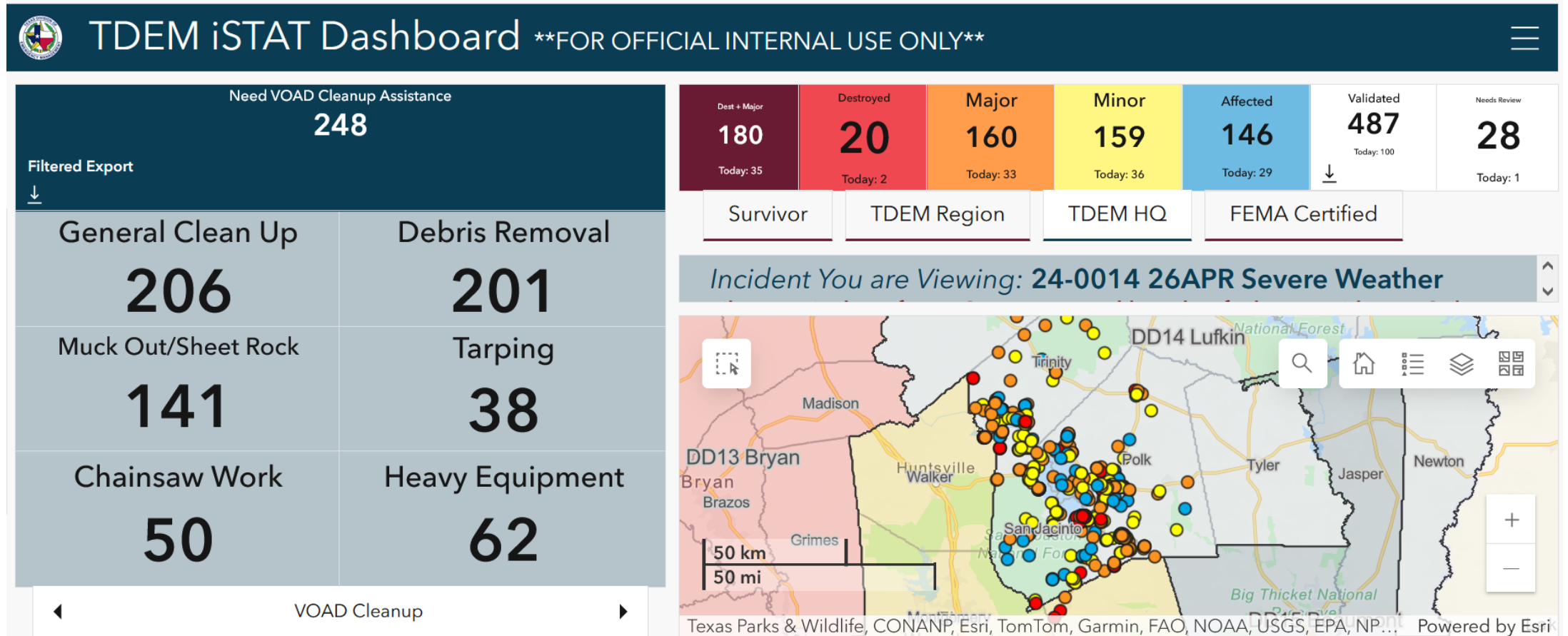
iSTAT – TGCRVOAD



COOPERATION | COMMUNICATION | COORDINATION | COLLABORATION



iSTAT – San Jacinto, Polk, Tyler



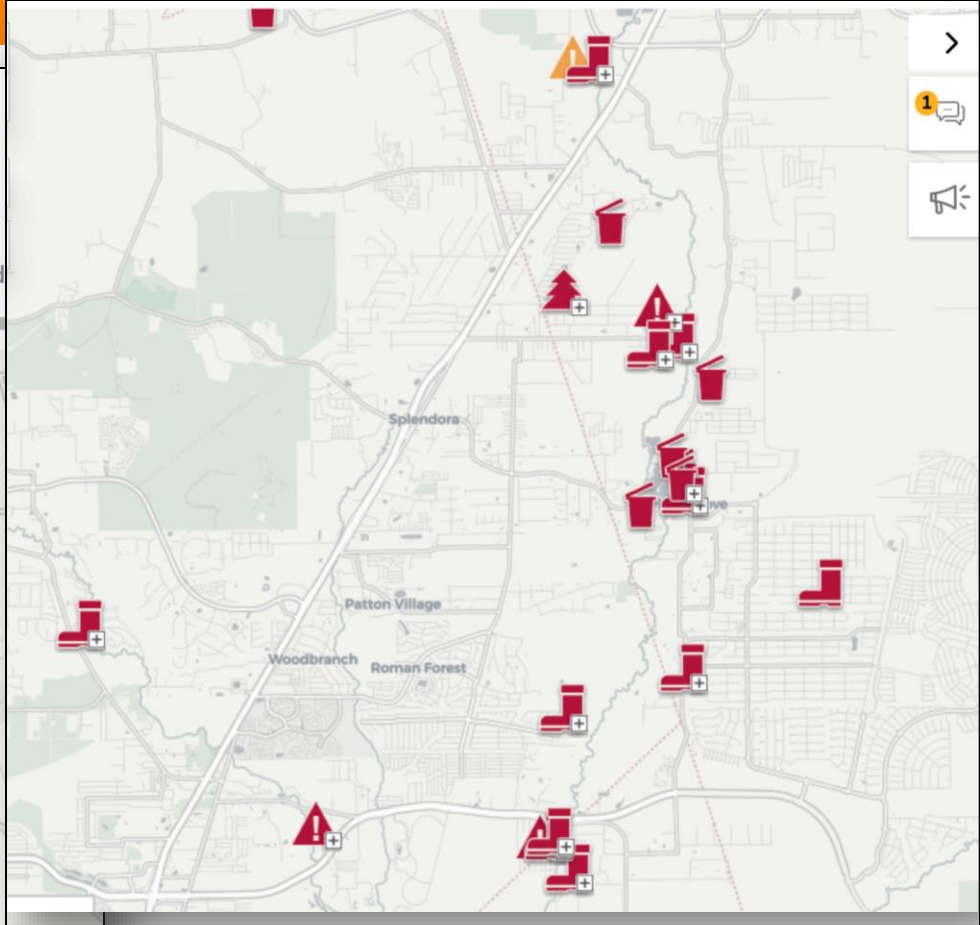
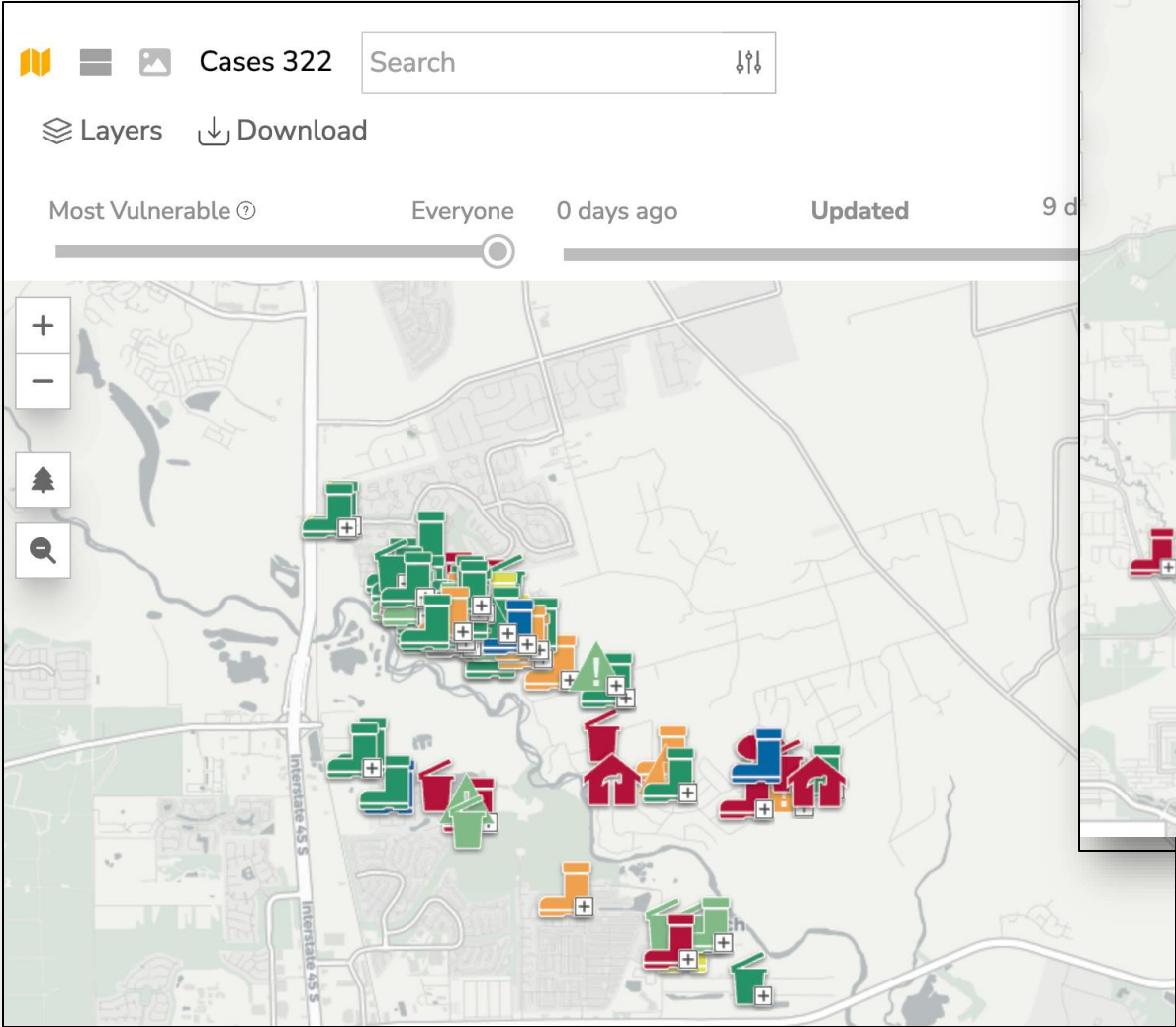
COOPERATION | COMMUNICATION | COORDINATION | COLLABORATION



Crisis Cleanup

| | <0.2500 | 0.2500- 0.4999 | 0.5000- 0.7499 | >0.7500 | TOTAL |
|--------------------|---------|-------------------|-------------------|---------|-------|
| Harris County | 2 | 3 | 1 | 2 | 8 |
| Liberty County | | | 2 | 18 | 20 |
| Montgomery County | 2 | 142 | 8 | 23 | 175 |
| Polk County | | 36 | 31 | 33 | 100 |
| San Jacinto County | | | 2 | 3 | 5 |
| Walker County | 3 | 8 | 3 | | 14 |
| Grand Total | 7 | 188 | 47 | 79 | 322 |

Crisis Cleanup



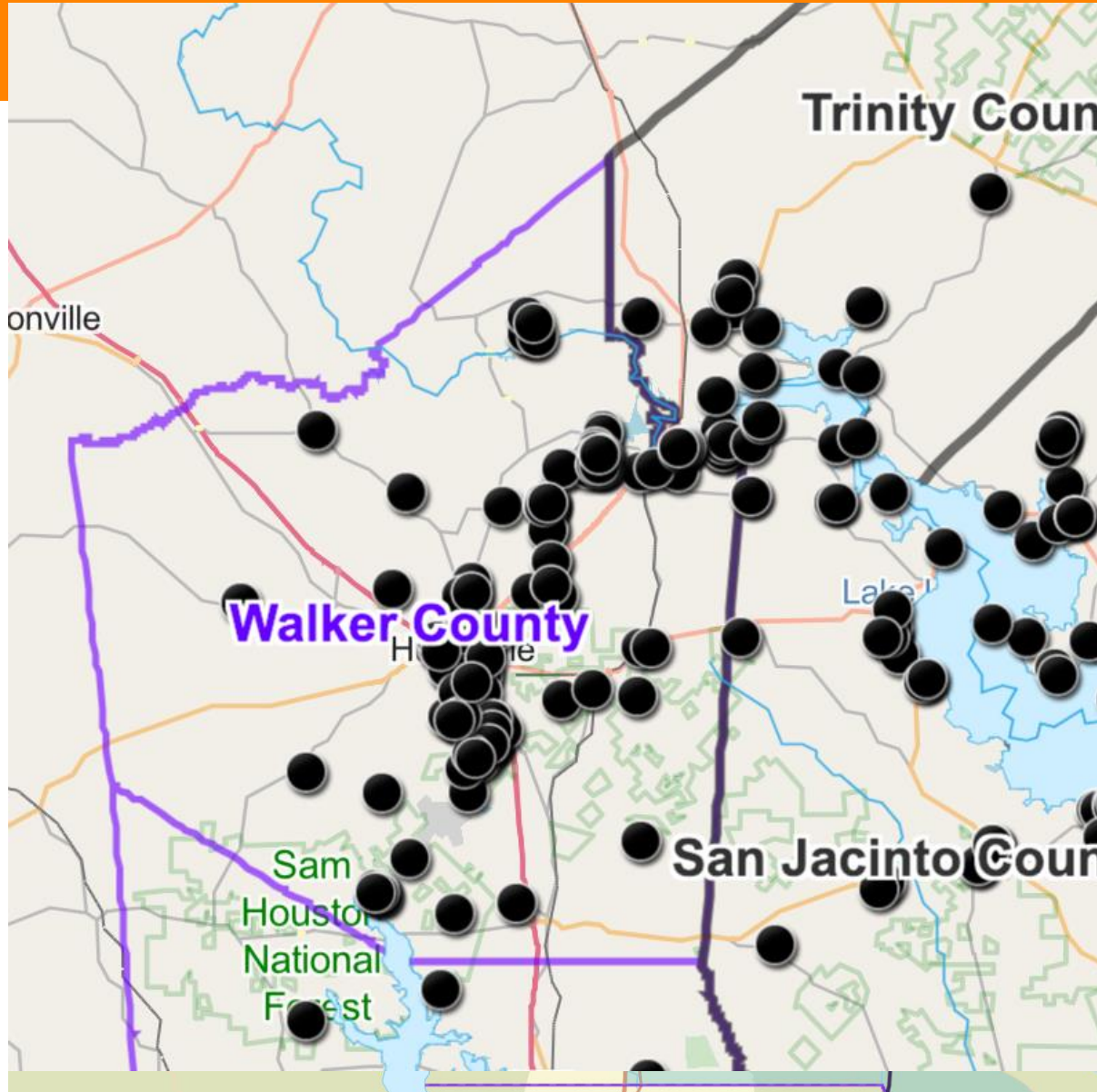
COOPERATION | COMMUNICATION | COORDINATION | COLLABORATION



Reports from Counties

Walker
Montgomery
Harris
Liberty
San Jacinto
Polk
Trinity

Walker



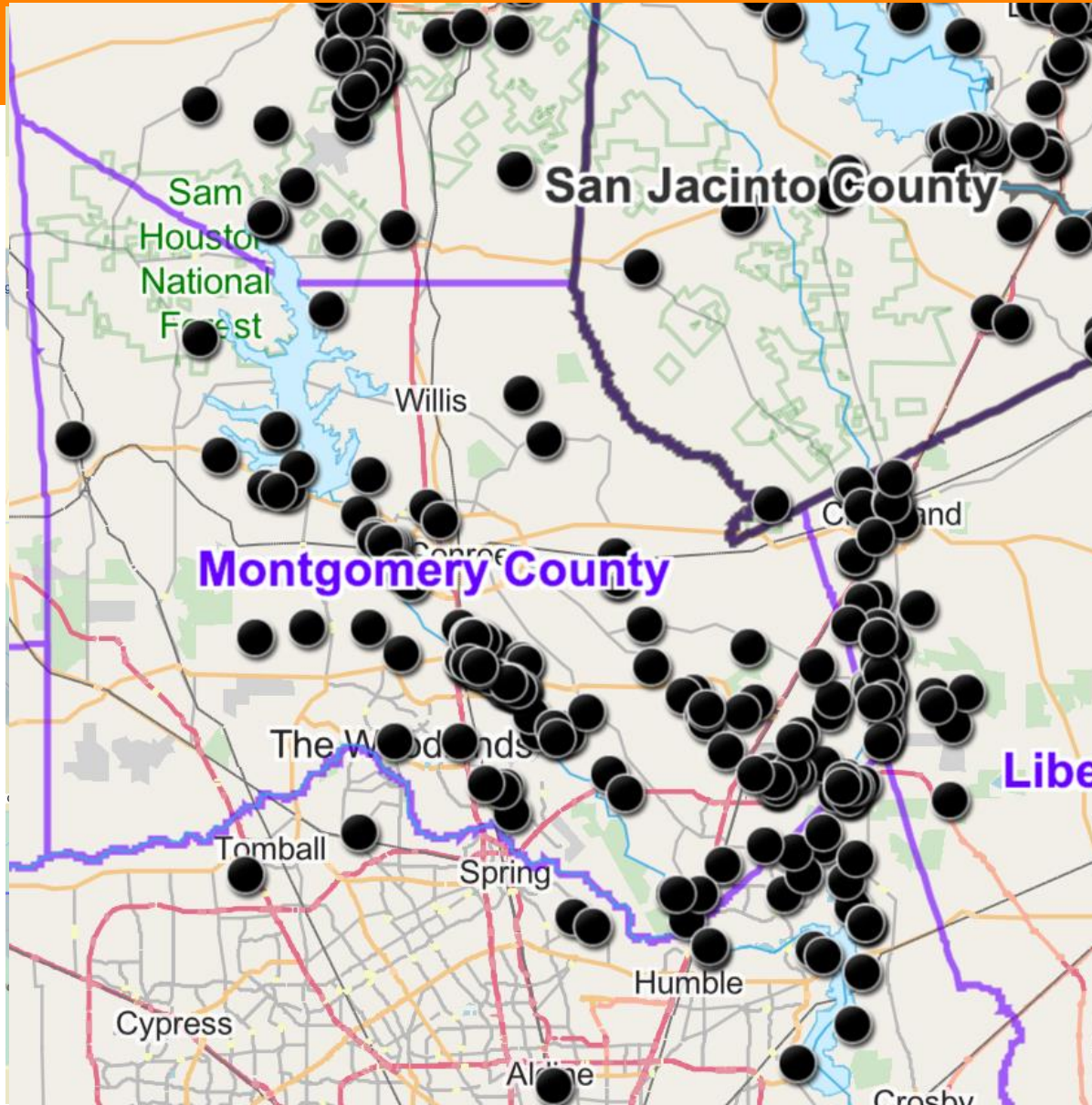
147 (+2)

- **Team Rubicon**
- **First United Methodist Church Huntsville**

Montgomery

236 (+8)

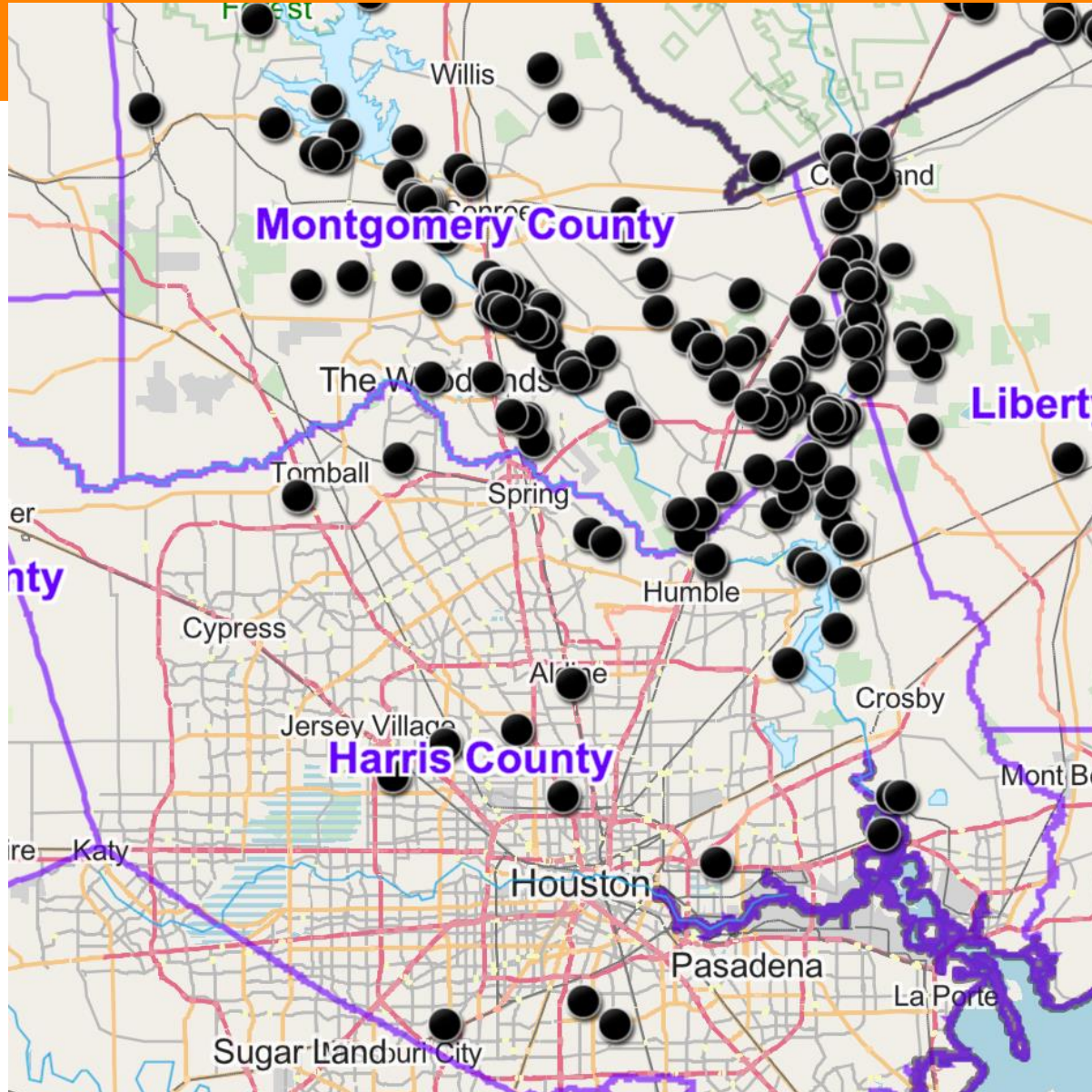
- **Eight Days of Hope**
- **River Plantation Community Improvement Association**
- **Texans on Mission**
- **The Church of Jesus Christ of Latter-day Saints**
- **The Restoration Team**
- **TXCDR**
- **TX-LA Lutheran Synod**



COOPERATION | COMMUNICATION | COORDINATION | COLLABORATION

Harris

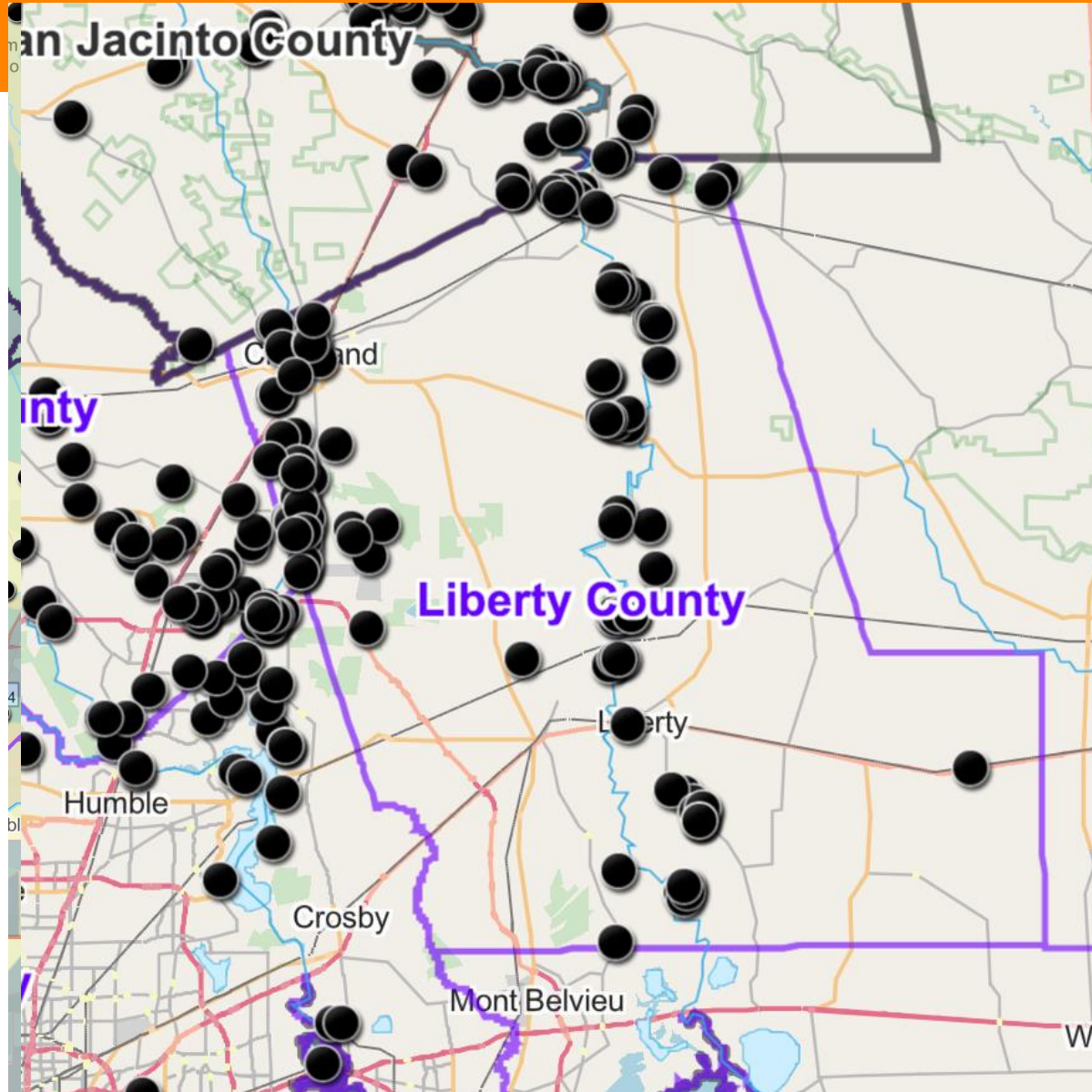
44 (+2)



COOPERATION | COMMUNICATION | COORDINATION | COLLABORATION



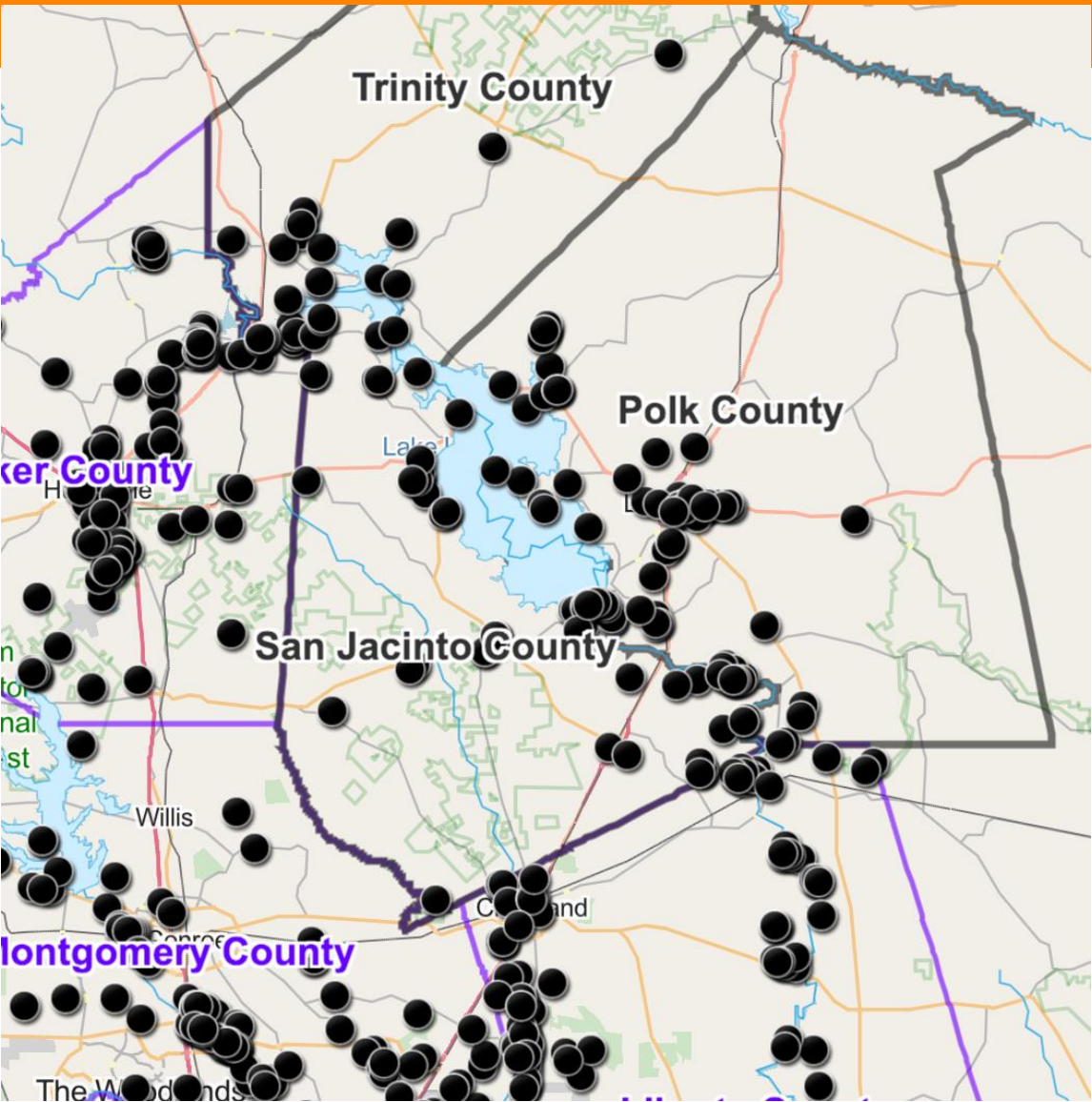
Liberty



154 (+7)

- **Cajun Navy Ground Force**

Trinity, Polk, San Jacinto



| | | |
|--------------------|------------|--------------|
| Polk | 105 | (+6) |
| San Jacinto | 97 | (+6) |
| Trinity | 30 | (+2) |
| Total | 232 | (+14) |

Member and Guest Reports

Please State your Name and Organization



Texas Gulf Coast Regional Voluntary Organizations Active in Disaster

COOPERATION | COMMUNICATION | COORDINATION | COLLABORATION

See You Wednesday Morning!

*Be safe!
Check-ins
SitReps*

*Cooperation
Communication
Coordination
Collaboration*



COOPERATION | COMMUNICATION | COORDINATION | COLLABORATION



**IT'S A MARATHON,
NOT A SPRINT**

