



# Texas Gulf Coast Regional Voluntary Organizations Active in Disaster

COOPERATION | COMMUNICATION | COORDINATION | COLLABORATION

## Hurricane Beryl Recovery Coordination Call

*Good Morning! Welcome to Day 16*

*Please add your name, organization, mobile phone, email,  
and the status of your organization (Active/Standby)  
and the resource/service you offer to the chat*



COOPERATION | COMMUNICATION | COORDINATION | COLLABORATION



# Purpose of the Call

**Cooperation**  
**Communication**  
**Coordination**  
**Collaboration**

**Requests for Assistance**  
**Unmet Needs**  
**Resources**

COOPERATION | COMMUNICATION | COORDINATION | COLLABORATION

# Agenda

**Welcome**

**Course of Action / Period Objectives (IAP)**

**Weather**

**Communication**

**Damage Assessment**

**Reports from Jurisdictions**

**Reports from Members and Guests**

**Closing Comments / Review of Actions for the Next Period.**

# Course of Action Period Objectives

COOPERATION | COMMUNICATION | COORDINATION | COLLABORATION



**TGCR**  
**VOAD**

# Course of Action / Objectives

## 1. Build our Situational Awareness

- Encourage iStat & Connective surveys, and Crisis Cleanup
- Assess damage & identify unmet needs
- SitReps - Who is working

## 2. Support Humanitarian & Cleanup Efforts

- Volunteer Support

## 3. Strategic Response

- Safety
- BE STRATEGIC! / Call Downs
- Support Crisis Cleanup, identify jobs, record work
- Report hours on SitRep

## 4. Manage Resources

- Leave no individual, family, or community behind
- TGCRVOAD to identify underserved communities

## 5. Transition to the LTRC













- Harris, Fort Bend, Montgomery, Galveston, Brazoria, Liberty, Wharton

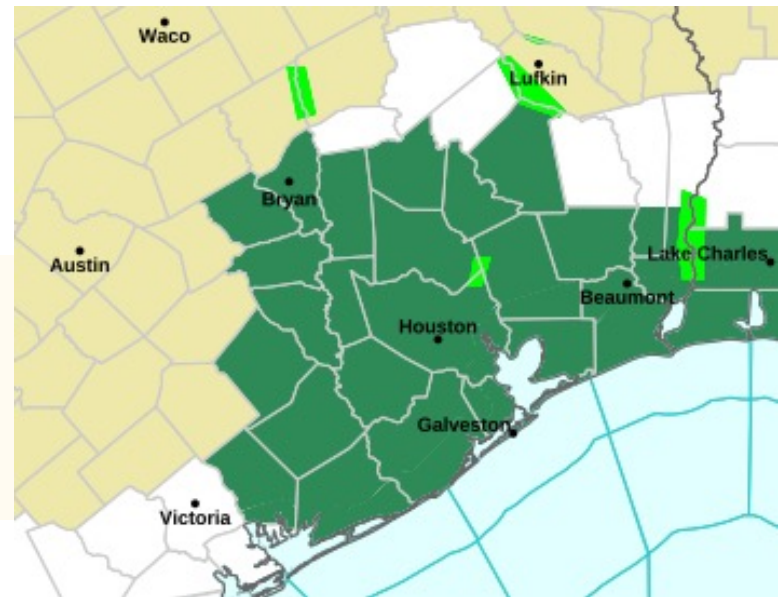
# Weather Brief

COOPERATION | COMMUNICATION | COORDINATION | COLLABORATION



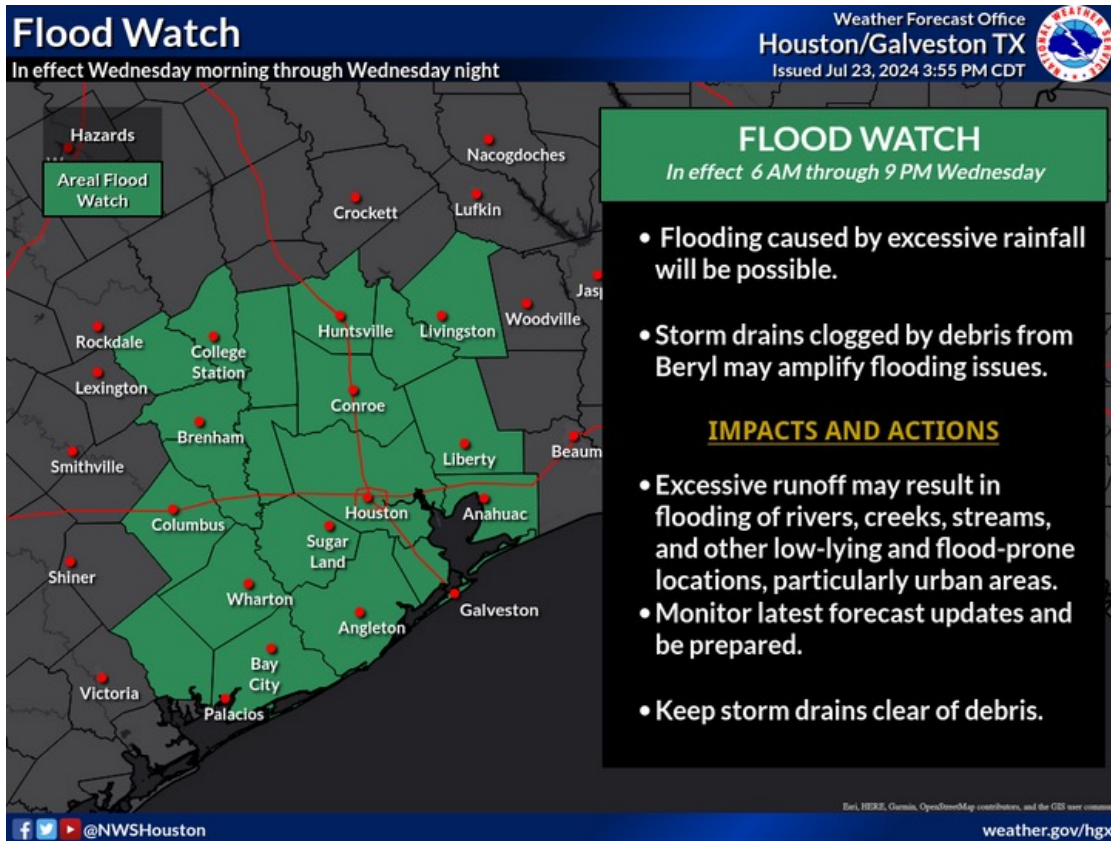
# Weather for Responders

Today	<b>88°/75°</b>	 PM Thunderstorms	63%	SSE 7 mph
Thu 25	<b>84°/75°</b>	 Rain/Thunder	85%	SSE 7 mph
Fri 26	<b>86°/75°</b>	 AM Showers	52%	SSE 7 mph
Sat 27	<b>83°/76°</b>	 Thundershowers	71%	SE 7 mph
Sun 28	<b>88°/78°</b>	 Showers	51%	SSE 13 mph
Mon 29	<b>92°/78°</b>	 PM Thunderstorms	38%	SSE 14 mph
Tue 30	<b>93°/76°</b>	 Partly Cloudy	13%	S 13 mph
Wed 31	<b>93°/76°</b>	 Mostly Sunny	8%	SSW 8 mph
Thu 01	<b>93°/76°</b>	 Mostly Sunny	22%	SSW 7 mph
Fri 02	<b>93°/76°</b>	 Mostly Sunny	20%	SW 6 mph
Sat 03	<b>92°/76°</b>	 PM Thunderstorms	37%	SW 6 mph
Sun 04	<b>92°/77°</b>	 PM Thunderstorms	45%	S 7 mph



COOPERATION | COMMUNICATION | COORDINATION | COLLABORATION

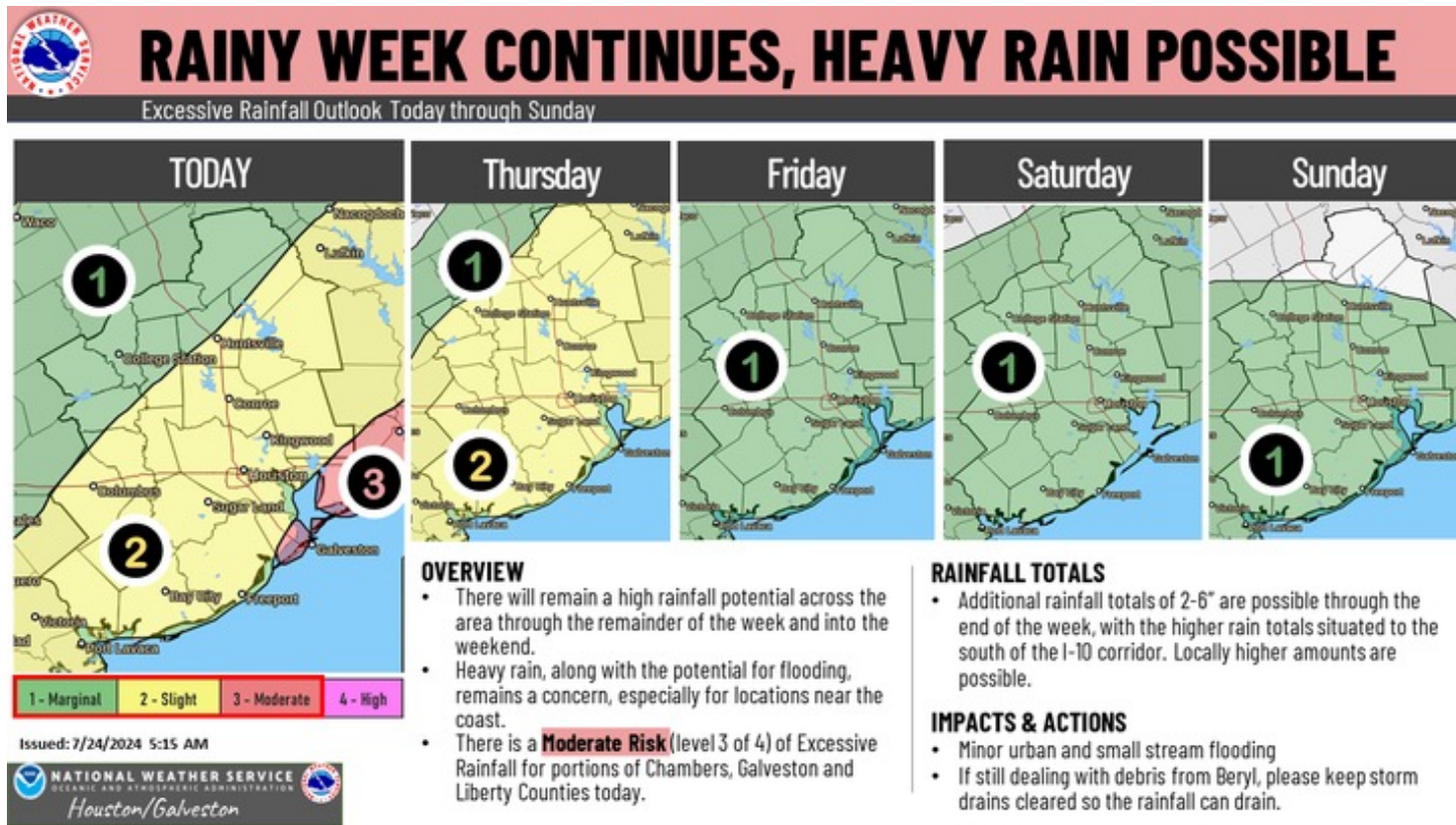
# Flood Watch



- A Flood Watch is in effect for south-central and southeast Texas from Wednesday morning through evening.
- Excessive rainfall may cause flooding of rivers, creeks, and low-lying areas.
- Monitor for possible flood warnings and be prepared to take action if you live in flood-prone areas.



# Excessive Rainfall



COOPERATION | COMMUNICATION | COORDINATION | COLLABORATION

# SCW - Stage 2

## SPACE CITY WEATHER FLOOD SCALE

	Expected impact	Historic examples
<b>Stage 1</b>	<b>Nuisance street flooding</b> , frontage road flooding, some minor impacts in a few locations	<ul style="list-style-type: none"> <li>• Jan 2017 street flooding</li> <li>• May 2018 flooding in Harris, southern Montgomery counties</li> </ul>
<b>Stage 2</b>	<b>Flash flooding</b> with mostly localized impacts (i.e., just Sugar Land, or Katy, or The Woodlands)	<ul style="list-style-type: none"> <li>• 2015 Halloween floods</li> <li>• May 2019 floods in Sugar Land and Kingwood</li> </ul>
<b>Stage 3</b>	<b>Significant flash flooding</b> ; 100s of homes flooded; high impact timing (rush hour) or longer-duration flooding (Brazos, San Jacinto)	<ul style="list-style-type: none"> <li>• 2016 Memorial Weekend floods</li> <li>• 2009 April W. Houston flooding</li> <li>• T.S. Imelda (Houston)</li> </ul>
<b>Stage 4</b>	<b>Significant urban and suburban flooding</b> with widespread effects; thousands of homes flooded, may shut down city for day	<ul style="list-style-type: none"> <li>• 2015 Memorial Day floods</li> <li>• 2016 Tax Day floods</li> <li>• 1994 mid-October floods</li> </ul>
<b>Stage 5</b>	<b>Major urban and suburban flooding</b> ; tens to hundreds of thousands of homes flooded, likely shuts down city for multiple days	<ul style="list-style-type: none"> <li>• Hurricane Harvey</li> <li>• T. S. Allison</li> <li>• T. S. Imelda (Beaumont)</li> </ul>

**Note:** This scale seeks to generalize regional effects. If you did not flood during a previous Stage 4 or 5 event, you may still flood in future Stage 4 or 5 events, or even lesser ones.

- The coast has largely been spared heavy rainfall for the last two days.
- On Wednesday and Thursday, the axis of strongest storms will shift to the Gulf Coast, raising the threat of widespread street flooding.
- SCW calling for a Stage 2 flood for now through Thursday evening.

COOPERATION | COMMUNICATION | COORDINATION | COLLABORATION



TGCR  
VOAD

# Communication

COOPERATION | COMMUNICATION | COORDINATION | COLLABORATION



**TGCR**  
**VOAD**

# Resources for VOAD Members

- Coordination Call Slide Decks
- Flyers
- Announcements
- (Almost) Anything You Want to Share!

The screenshot displays the TGCRVOAD website interface. At the top, a red banner reads "Activation Level 1 - ACTIVATED". Below this is a navigation bar with the email "comms.tgcrvoad@icloud.com" and links for "About Us", "Our Members and Partners", "LTRCs", "News You Can Use", and "Contact Us". The TGCRVOAD logo is visible, along with additional links: "Resources", "Join Us", "Member Directory", "Member's Portal", and "Member Bulletin Board".

The main content area is titled "Beryl: Resources for VOADs" and features three columns of resource cards:

- FLYER - City of Houston / Harris County Español:** Includes links for "Forma Aplicación para Asistencia por Desastres", "ESA Aplicación para Problemas de Desastres", "Encuesta de Competencia Resiliente de las Resiliencia en Casos de Desastres", and "Proceso de Asistencia por Desastres" (with a "COBAS PARA RECORDAR" section).
- FLYER - City of Houston / Harris County English:** Includes links for "Forma Disaster Assistance Application", "ESA Disaster Case Application", "Coastal Disaster Needs Assessment Survey", and "Disaster Assistance Process" (with a "THINGS TO REMEMBER" section).
- TGCRVOAD Recovery Coordination Call 15 JUL 2024:** Features a "Purpose of the Call" section, an "Agenda" section, and a "Download" button for "20240708\_BeryJointFlyer-15JUL24".

Each resource card includes a "Download" button and a file name, such as "20240708\_BeryJointFlyer\_SP-PDF" or "20240708\_BeryJointFlyer-PDF".


# TGCRVOAD.org/contact-us

 <p><b>SUBSCRIBE</b></p> <p>JOIN OUR MAILING LIST</p> <p>MEMBERS, PARTNERS and GUESTS</p>	 <p><b>UNSUBSCRIBE</b></p> <p>LEAVE OUR MAILING LIST</p> <p>SUBSCRIBERS ONLY</p>	 <p><b>JOIN US!</b></p> <p>APPLY TO BECOME A MEMBER or PARTNER</p>	 <p>JOIN A COMMITTEE</p> <p>MEMBERS ONLY</p>	 <p><b>RFA</b></p> <p>REQUEST ASSISTANCE</p> <p>MEMBERS, PARTNERS, and JURISDICTIONS</p>	 <p><b>SITREP</b></p> <p>SUBMIT A SITUATION REPORT</p> <p>MEMBERS ONLY</p>	 <p>REQUEST TO MAKE A PRESENTATION</p>	 <p>TGCRVOAD PO Box 1491 BELLAIRE TX 77401</p>	 <p>ORGANIZATION CHECK-IN</p>
--	---	---	---	---	---	---	---	--



**TGCRVOAD**  
[chair.tgcrvoad@icloud.com](mailto:chair.tgcrvoad@icloud.com)

**TDEM R4 VAL**  
[Tonya.Clarke@tdem.texas.gov](mailto:Tonya.Clarke@tdem.texas.gov)



COOPERATION | COMMUNICATION | COORDINATION | COLLABORATION



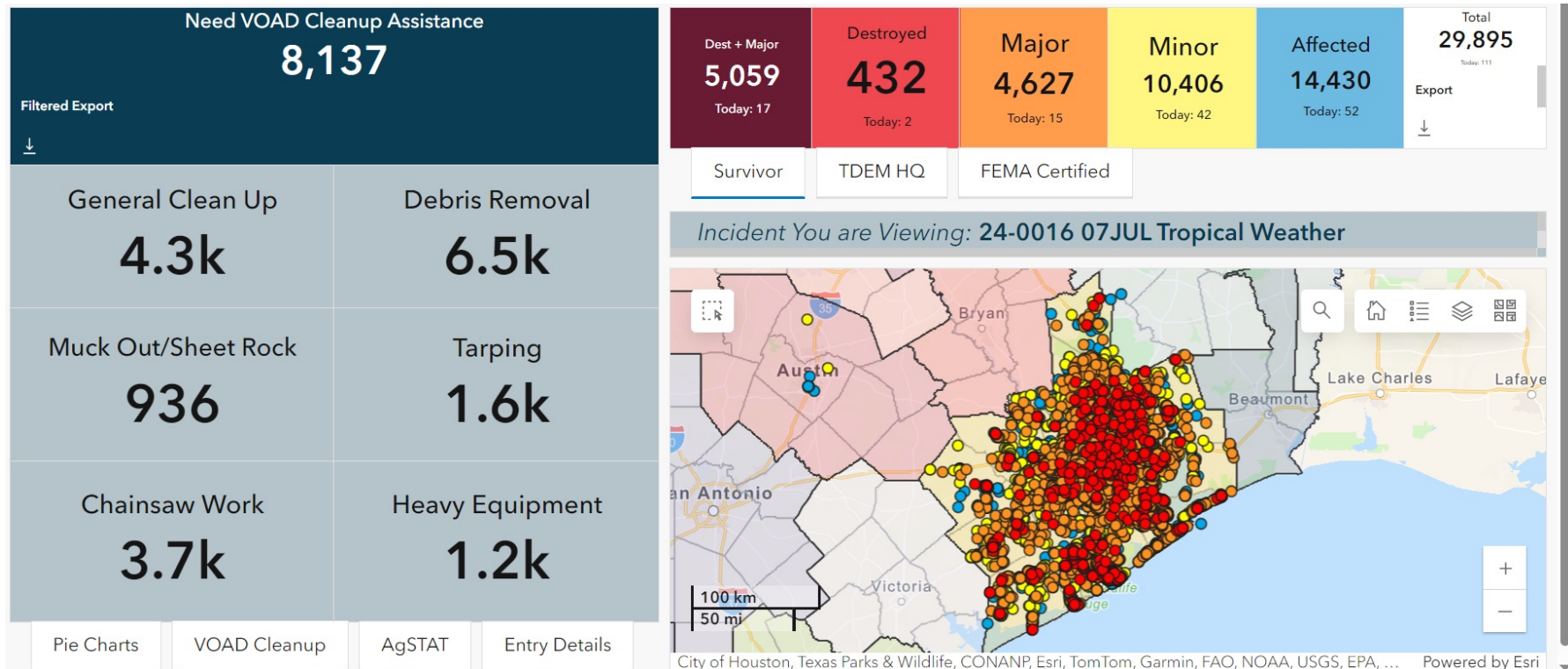
# Damage Assessment

COOPERATION | COMMUNICATION | COORDINATION | COLLABORATION



**TGCR**  
**VOAD**

# iSTAT



COOPERATION | COMMUNICATION | COORDINATION | COLLABORATION

# Crisis Cleanup, + 196 Cases



COOPERATION | COMMUNICATION | COORDINATION | COLLABORATION



# Responding Organizations

**The Church of Jesus Christ of Latter-day Saints Bay City, Texas Stake**  
**Friendswood, Texas Stake Houston,**  
**Texas North Stake Crestwood,**  
**Kentucky Stake**  
**San Antonio, Texas Hill Country**  
**Stake, Austin, Texas Stake**  
**Stuart Florida Stake**

Harris

Brazoria

Galveston

**Team Rubicon USA**

North Harris

Matagorda

**Southwest Houston United Responds, inc. (SHUR)**

Harris

Matagorda

Montgomery

Brazoria

**Gateway Houston**

Harris

**Harris County Medical Reserve Corps**

Harris

**South Carolina United Methodist Conference**

Brazoria

# Responding Organizations

## **God's Pit Crew 711-25**

Kingswood / Harris county  
Cypress / Harris county

## **Samaritan's Purse**

Angleton 7/11-8/3 / Brazoria

## **Operation Blessing**

Brazoria County

## **8 Days of Hope**

Spring (Mass feeding)

## **Convoy of Hope**

Katy serving food distro in 27  
locations (feeding)

## **Salvation Army**

Feeding

## **Attack Poverty**

Fort Bend

## **Texans on Mission**

Brazoria  
Spring / Harris

## **All Hands and Hearts**

Wharton County

## **The Restoration Team**

Harris County

## **American Red Cross**

# Responding Organizations

## **SEWA International**

Brazoria

## **Homeland Preparedness Project**

Brazoria

## **Church of Scientology**

North Harris County

## **Houston Responds**

## **TXCDR**

## **First UMC Georgetown / TAC-UMC**

Livingston - Huntsville

## **Katy Responds**

Harris

Fort Bend

## **Minuteman Disaster Response**

Brazoria

Harris

Montgomery

## **Southern Baptists of Texas Disaster Relief**

## **Hesed House**

Wharton

## **Mosaic in Action**

Brazoria

## **Mosaic UMC**

Harris

# Responding Organizatons

## **Disaster Aid USA**

Brazoria

Harris

Montgomery

## **Inspiritus Disaster Relief**

Matagorda

## **Samaritan's Purse**

Brazoria

## **Houston Northwest Church**

Harris

## **Huey P. Newton Gun Club**

Harris

## **Just the Crumbs**

Baytown (feeding)

COOPERATION | COMMUNICATION | COORDINATION | COLLABORATION

# Reports from Jurisdictions, Members and Guests

**Please State Your Name and Jurisdiction/Organization**  
**Requests for Assistance, Resources and Unmet Needs**

COOPERATION | COMMUNICATION | COORDINATION | COLLABORATION



# Texas Gulf Coast Regional Voluntary Organizations Active in Disaster

COOPERATION | COMMUNICATION | COORDINATION | COLLABORATION

**See You Thursday, 9 AM**

*TGCRVOAD*

*chair.tgcrvoad@icloud.com*

*TDEM R4 VAL*

*Tonya.Clarke@tdem.texas.gov*

COOPERATION | COMMUNICATION | COORDINATION | COLLABORATION



**IT'S A MARATHON,  
NOT A SPRINT**

