



Texas Gulf Coast Regional Voluntary Organizations Active in Disaster

COOPERATION | COMMUNICATION | COORDINATION | COLLABORATION

Hurricane Beryl Recovery Coordination Call

Good Morning! Welcome to Week 3

*Please add your name, organization, mobile phone, email,
and the status of your organization (Active/Standby)
and the resource/service you offer to the chat*



COOPERATION | COMMUNICATION | COORDINATION | COLLABORATION



Purpose of the Call

Cooperation
Communication
Coordination
Collaboration

Requests for Assistance
Unmet Needs
Resources

COOPERATION | COMMUNICATION | COORDINATION | COLLABORATION

Agenda

Welcome

Course of Action / Period Objectives (IAP)

Weather

Communication

Damage Assessment

Reports from Jurisdictions

Reports from Members and Guests

Closing Comments / Review of Actions for the Next Period.

Course of Action Period Objectives

COOPERATION | COMMUNICATION | COORDINATION | COLLABORATION



TGCR
VOAD

Course of Action / Objectives

1. Build our Situational Awareness

- Encourage iStat & Connective surveys, and Crisis Cleanup
- Assess damage & identify unmet needs
- SitReps - Who is working

2. Support Humanitarian & Cleanup Efforts

- Volunteer Support

3. Strategic Response

- Safety
- BE STRATEGIC!
- Support Crisis Cleanup, identify jobs, record work
- Report hours on SitRep

4. Manage Resources

- Leave no individual, family, or community behind
- TGCRVOAD to identify underserved communities

5. Transition to the LTRC












- Harris, Fort Bend, Montgomery, Galveston, Brazoria, Liberty, Wharton

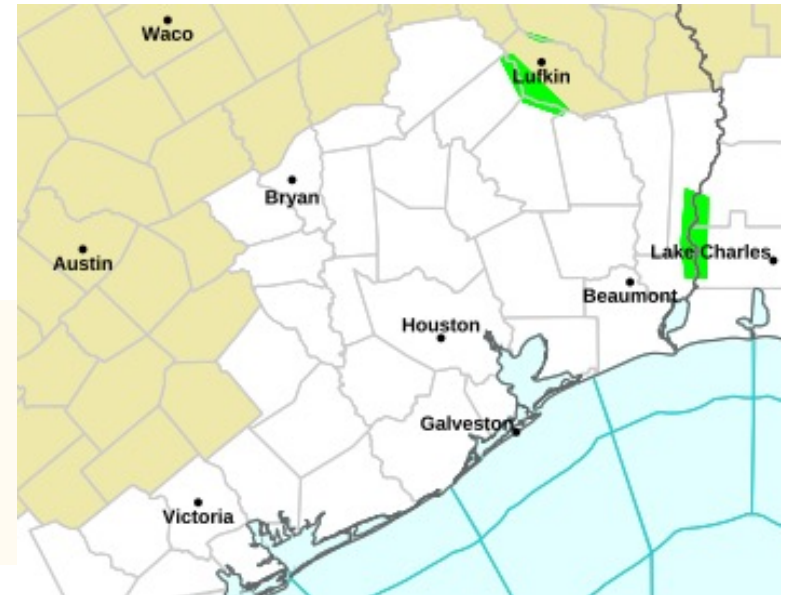
Weather Brief

COOPERATION | COMMUNICATION | COORDINATION | COLLABORATION




Weather for Responders

Today	84°/75°	 Thunderstorms	99%	ESE 7 mph
Wed 24	84°/74°	 Thunderstorms	71%	ESE 8 mph
Thu 25	84°/74°	 Rain/Thunder	80%	S 7 mph
Fri 26	84°/74°	 Showers	52%	S 6 mph
Sat 27	85°/76°	 Thunderstorms	73%	ESE 7 mph
Sun 28	90°/77°	 Showers	63%	SSE 9 mph
Mon 29	92°/77°	 PM Thunderstorms	40%	SSE 9 mph
Tue 30	93°/77°	 Mostly Sunny	24%	S 8 mph
Wed 31	93°/76°	 Mostly Sunny	21%	SSW 7 mph
Thu 01	93°/76°	 Mostly Sunny	16%	SSW 7 mph
Fri 02	92°/76°	 Mostly Sunny	23%	SSW 7 mph



COOPERATION | COMMUNICATION | COORDINATION | COLLABORATION


Excessive Rainfall




MULTIPLE ROUNDS OF RAIN/STORMS THIS WEEK

Excessive Rainfall Outlook


Today




Wednesday




Thursday



Friday



Saturday



1 - Marginal	2 - Slight	3 - Moderate	4 - High
--------------	------------	--------------	----------

WHAT? & WHEN?



- Scattered to numerous showers and storms are expected throughout the remainder of the week.
- Heavy rain, along with the potential for flooding, remains a concern.
- There is a **Marginal Risk** (level 1 of 4) or **Slight Risk** (level 2 of 4) of Excessive Rainfall each day this week.

RAINFALL TOTALS

- Additional rainfall totals of 3-6" are possible through the end of the week, with the higher rain totals situated to the south of the I-10 corridor. Locally higher amounts are possible.

IMPACTS & ACTIONS

- Minor urban and small stream flooding
- If still dealing with debris from Beryl, please keep storm drains cleared so the rainfall can drain.

 NATIONAL WEATHER SERVICE
OSTEOPOLYMER AND ATMOSPHERIC ADMINISTRATION
 Houston/Galveston

COOPERATION | COMMUNICATION | COORDINATION | COLLABORATION

SCW - Stage 1

SPACE CITY WEATHER FLOOD SCALE

	Expected impact	Historic examples
Stage 1	Nuisance street flooding , frontage road flooding, some minor impacts in a few locations	<ul style="list-style-type: none"> • Jan 2017 street flooding • May 2018 flooding in Harris, southern Montgomery counties
Stage 2	Flash flooding with mostly localized impacts (i.e., just Sugar Land, or Katy, or The Woodlands)	<ul style="list-style-type: none"> • 2015 Halloween floods • May 2019 floods in Sugar Land and Kingwood
Stage 3	Significant flash flooding ; 100s of homes flooded; high impact timing (rush hour) or longer-duration flooding (Brazos, San Jacinto)	<ul style="list-style-type: none"> • 2016 Memorial Weekend floods • 2009 April W. Houston flooding • T.S. Imelda (Houston)
Stage 4	Significant urban and suburban flooding with widespread effects; thousands of homes flooded, may shut down city for day	<ul style="list-style-type: none"> • 2015 Memorial Day floods • 2016 Tax Day floods • 1994 mid-October floods
Stage 5	Major urban and suburban flooding ; tens to hundreds of thousands of homes flooded, likely shuts down city for multiple days	<ul style="list-style-type: none"> • Hurricane Harvey • T. S. Allison • T. S. Imelda (Beaumont)

Note: This scale seeks to generalize regional effects. If you did not flood during a previous Stage 4 or 5 event, you may still flood in future Stage 4 or 5 events, or even lesser ones.

COOPERATION | COMMUNICATION | COORDINATION | COLLABORATION



TGCR
VOAD

Communication

COOPERATION | COMMUNICATION | COORDINATION | COLLABORATION

Resources for VOAD Members

- Coordination Call Slide Decks
- Flyers
- Announcements
- (Almost) Anything You Want to Share!

The screenshot displays the TGCRVOAD website interface. At the top, a red banner reads "Activation Level 1 - ACTIVATED". Below this is a navigation bar with the email "comms.tgcrvoad@icloud.com" and menu items: "About Us", "Our Members and Partners", "LTRCs", "News You Can Use", and "Contact Us". The TGCRVOAD logo is visible, along with additional navigation links: "Resources", "Join Us", "Member Directory", "Member's Portal", and "Member Bulletin Board".

The main content area features a dark blue header with the text "Beryl: Resources for VOADs". Below this, three resource cards are displayed:

- FLYER City of Houston / Harris County Español**: Includes sections for "PROCESO DE ASISTENCIA POR DESASTRES" (Disaster Assistance Process) and "COSAS PARA RECORDAR" (Things to Remember).
- FLYER City of Houston / Harris County English**: Includes sections for "DISASTER ASSISTANCE PROCESS" and "THINGS TO REMEMBER".
- TGCRVOAD Recovery Coordination Call 15 JUL 2024**: Includes a "Purpose of the Call" section and an "Agenda" section.

Each resource card has a "Download" button. The flyer download links are "20240708_BeryJointFlyer_SP-PDF" and "20240708_BeryJointFlyer-PDF". The call download link is "TGCRVOAD-Coord-Call-15JUL24".

COOPERATION | COMMUNICATION | COORDINATION | COLLABORATION



TGCRVOAD.org/contact-us

- **SUBSCRIBE**
JOIN OUR MAILING LIST
MEMBERS, PARTNERS and GUESTS
- **UNSUBSCRIBE**
LEAVE OUR MAILING LIST
SUBSCRIBERS ONLY
- **JOIN US!**
APPLY TO BECOME A MEMBER or PARTNER
- **JOIN A COMMITTEE**
MEMBERS ONLY
- **RFA**
REQUEST ASSISTANCE
MEMBERS, PARTNERS, and JURISDICTIONS
- **SITREP**
SUBMIT A SITUATION REPORT
MEMBERS ONLY
- **REQUEST TO MAKE A PRESENTATION**
- **TGCRVOAD**
PO Box 1491
BELLAIRE TX
77401
- **ORGANIZATION CHECK-IN**



TGCRVOAD
chair.tgcrvoad@icloud.com

TDEM R4 VAL
Tonya.Clarke@tdem.texas.gov



COOPERATION | COMMUNICATION | COORDINATION | COLLABORATION



Damage Assessment

COOPERATION | COMMUNICATION | COORDINATION | COLLABORATION

iSTAT



Crisis Cleanup



Be Strategic!

SVI	>0.7500	0.5000 - 0.7500	0.2500- 0.5000	0.0000- 0.2500	Total
Other	1277	656	403	262	2598
Muck	13	9	7	3	32
Tarp	124	62	36	26	248
Tarp & Muck	12	13	6	1	32
Tarp & Trees	157	71	46	19	293
Tarp & Trees & Muck	37	16	5	6	64
Grand Total	1620	827	503	317	3267

COOPERATION | COMMUNICATION | COORDINATION | COLLABORATION

Responding Organizations

The Church of Jesus Christ of Latter-day Saints Bay City, Texas Stake
Friendswood, Texas Stake Houston,
Texas North Stake Crestwood,
Kentucky Stake
San Antonio, Texas Hill Country
Stake, Austin, Texas Stake
Stuart Florida Stake

Harris

Brazoria

Galveston

Team Rubicon USA

North Harris

Matagorda

Southwest Houston United Responds, inc. (SHUR)

Harris

Matagorda

Montgomery

Brazoria

Gateway Houston

Harris

Harris County Medical Reserve Corps

Harris

South Carolina United Methodist Conference

Brazoria

Responding Organizations

God's Pit Crew 711-25

Kingswood / Harris county
Cypress / Harris county

Samaritan's Purse

Angleton 7/11-8/3 / Brazoria

Operation Blessing

Brazoria County

8 Days of Hope

Spring (Mass feeding)

Convoy of Hope

Katy serving food distro in 27
locations (feeding)

Salvation Army

Feeding

Attack Poverty

Fort Bend

Texans on Mission

Brazoria
Spring / Harris

All Hands and Hearts

Wharton County

The Restoration Team

Harris County

American Red Cross

Responding Organizations

SEWA International

Brazoria

Homeland Preparedness Project

Brazoria

Church of Scientology

North Harris County

Houston Responds

TXCDR

First UMC Georgetown / TAC-UMC

Livingston - Huntsville

Katy Responds

Harris

Fort Bend

Minuteman Disaster Response

Brazoria

Harris

Montgomery

Southern Baptists of Texas Disaster Relief

Hesed House

Wharton

Mosaic in Action

Brazoria

Mosaic UMC

Harris

Responding Organizatons

Disaster Aid USA

Brazoria

Harris

Montgomery

Inspiritus Disaster Relief

Matagorda

Samaritan's Purse

Brazoria

Houston Northwest Church

Harris

Huey P. Newton Gun Club

Harris

Just the Crumbs

Baytown (feeding)

COOPERATION | COMMUNICATION | COORDINATION | COLLABORATION



**TGCR
VOAD**

Reports from Jurisdictions, Members and Guests

Please State Your Name and Jurisdiction/Organization
Requests for Assistance, Resources and Unmet Needs

COOPERATION | COMMUNICATION | COORDINATION | COLLABORATION

Volunteers

Return-to-Work that Connects to Community

Main. 813-663-1400 | Fax. 813-663-9886

www.ReEmployAbility.com

COOPERATION | COMMUNICATION | COORDINATION | COLLABORATION



**TGCR
VOAD**



Texas Gulf Coast Regional Voluntary Organizations Active in Disaster

COOPERATION | COMMUNICATION | COORDINATION | COLLABORATION

See You Wednesday, 9 AM

TGCRVOAD

chair.tgcrvoad@icloud.com

TDEM R4 VAL

Tonya.Clarke@tdem.texas.gov

COOPERATION | COMMUNICATION | COORDINATION | COLLABORATION



**IT'S A MARATHON,
NOT A SPRINT**



iSTAT, Reportable to VOADS

	07-08	07-09	07-10	07-11	07-12	07-13	07-14	07-15	07-16	07-17	07-18	Grand Total
Harris	71	386	403	531	428	233	117	163	130	62	46	2570
Fort Bend	11	55	57	166	121	1332	186	138	67	46	38	2217
Brazoria	53	184	254	165	163	126	34	31	27	37	13	1087
Montgomery	27	131	109	76	82	35	20	57	90	34	9	670
Galveston	65	76	81	163	110	41	18	9	13	8	7	591
Wharton	4	29	76	36	21	4	3	6	4	1		184
Matagorda	3	31	33	26	25	9	5	5	6	4		147
Liberty	6	13	19	16	12	9	4	3	1	1	3	87
Chambers	1	4	1	9	12	6	2		1	1		37
Waller	2	2	1	1	1	3	9	2	2		1	24
Walker	1	5	2	2		2	3	1				16
Colorado	1	3	3		1	1	1			3	2	15
Austin		1	3	1		1		4	2			12
Grand Total	245	920	1042	1192	976	1802	402	419	343	197	119	7657