



Texas Gulf Coast Regional Voluntary Organizations Active in Disaster

COOPERATION | COMMUNICATION | COORDINATION | COLLABORATION

Hurricane Beryl Recovery Coordination Call

Good Morning! Welcome to Week 2, Day 6

*Please add your name, organization, mobile phone, email,
and the status of your organization (Active/Standby)
and the resource/service you offer to the chat*



COOPERATION | COMMUNICATION | COORDINATION | COLLABORATION



Purpose of the Call

Cooperation
Communication
Coordination
Collaboration

Requests for Assistance
Unmet Needs
Resources

COOPERATION | COMMUNICATION | COORDINATION | COLLABORATION

Agenda

Welcome

Course of Action / Period Objectives (IAP)

Weather

Communication

Damage Assessment

Reports from Jurisdictions

Reports from Members and Guests

Closing Comments / Review of Actions for the Next Period.

Course of Action Period Objectives

COOPERATION | COMMUNICATION | COORDINATION | COLLABORATION



TGCR
VOAD

Course of Action / Objectives

1. **Build our Situational Awareness**
 - Encourage iStat & Connective surveys, and Crisis Cleanup
 - Assess damage & identify unmet needs
 - SitReps - Who is working
2. **Support Humanitarian & Cleanup Efforts**
 - Volunteer Support
3. **Strategic Response**
 - Safety
 - BE STRATEGIC!
 - Support Crisis Cleanup, identify jobs, record work
 - Report hours on SitRep
4. **Manage Resources**
 - Leave no individual, family, or community behind
 - TGCRVOAD to identify underserved communities
5. **Transition to the LTRC**
 - Harris, Fort Bend, Montgomery, Galveston, Brazoria, Liberty

COOPERATION | COMMUNICATION | COORDINATION | COLLABORATION













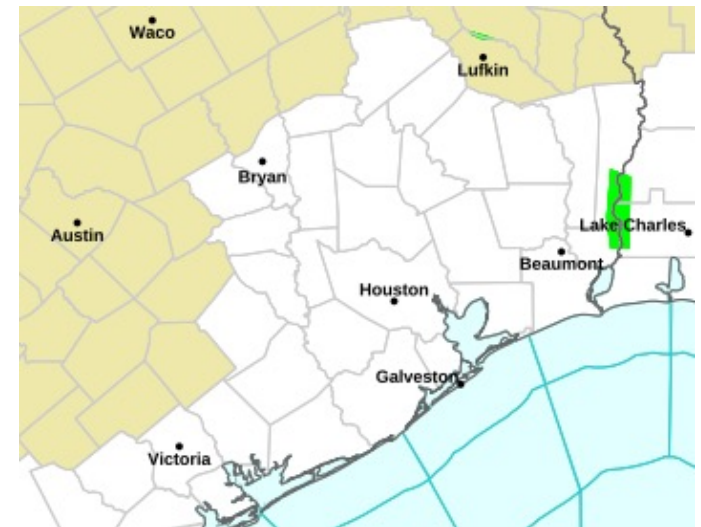
Weather Brief

COOPERATION | COMMUNICATION | COORDINATION | COLLABORATION



Weather for Responders

Today	88°/76°	 Thunderstorms	67%	SSW 8 mph
Tue 23	85°/75°	 Rain/Thunder	67%	SE 7 mph
Wed 24	83°/74°	 Thunderstorms	74%	E 6 mph
Thu 25	82°/74°	 Thunderstorms	82%	E 6 mph
Fri 26	86°/75°	 Showers	58%	S 6 mph
Sat 27	86°/77°	 Showers	56%	ESE 8 mph
Sun 28	88°/78°	 Scattered Thunderstorms	55%	SE 13 mph
Mon 29	90°/77°	 PM Thunderstorms	52%	SSE 9 mph
Tue 30	92°/77°	 Scattered Thunderstorms	38%	S 7 mph
Wed 31	92°/76°	 Mostly Sunny	24%	SSW 7 mph



COOPERATION | COMMUNICATION | COORDINATION | COLLABORATION

“Were Gonna Get Wet”



THE OUTLOOK AHEAD
Sunday, July 21, 2024

MONDAY Highs: 86-91° Lows: 73-79°
Partly to mostly cloudy.
Areas of showers & storms. Heavy rainfall possible.

TUESDAY Highs: 83-87° Lows: 71-79°
Mostly cloudy.
Multiple rounds of showers & storms with heavy rainfall.

WEDNESDAY Highs: 80-84° Lows: 71-77°
Mostly cloudy.
Multiple rounds of showers & storms with heavy rainfall.

THURSDAY Highs: 82-86° Lows: 70-77°
Mostly cloudy.
Areas of showers & storms. Heavy rainfall possible.

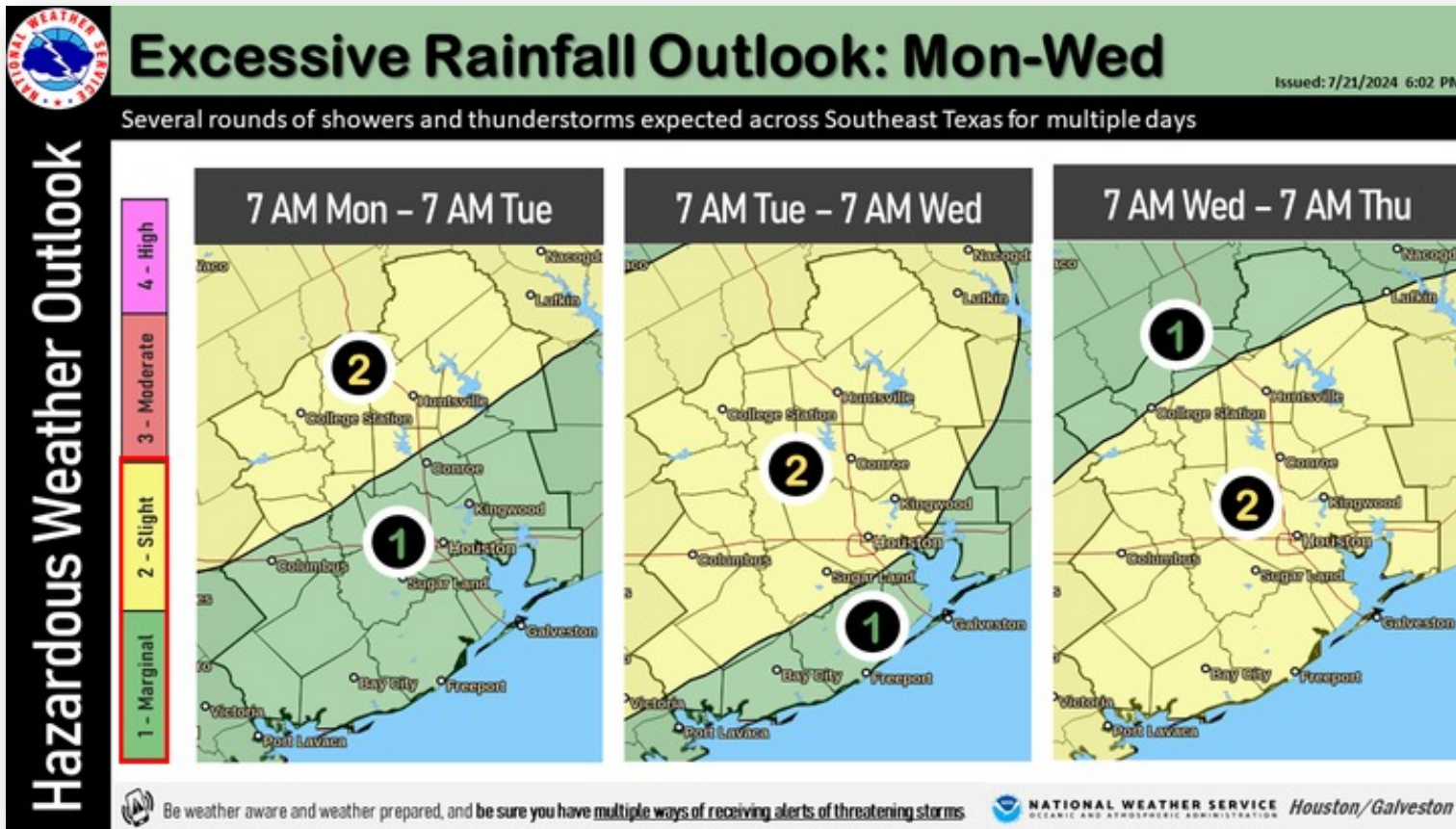
FRIDAY Highs: 84-88° Lows: 70-77°
Mostly cloudy.
Areas of showers & storms. Heavy rainfall possible.

NATIONAL WEATHER SERVICE
OCEANIC AND ATMOSPHERIC ADMINISTRATION

Houston  

COOPERATION | COMMUNICATION | COORDINATION | COLLABORATION

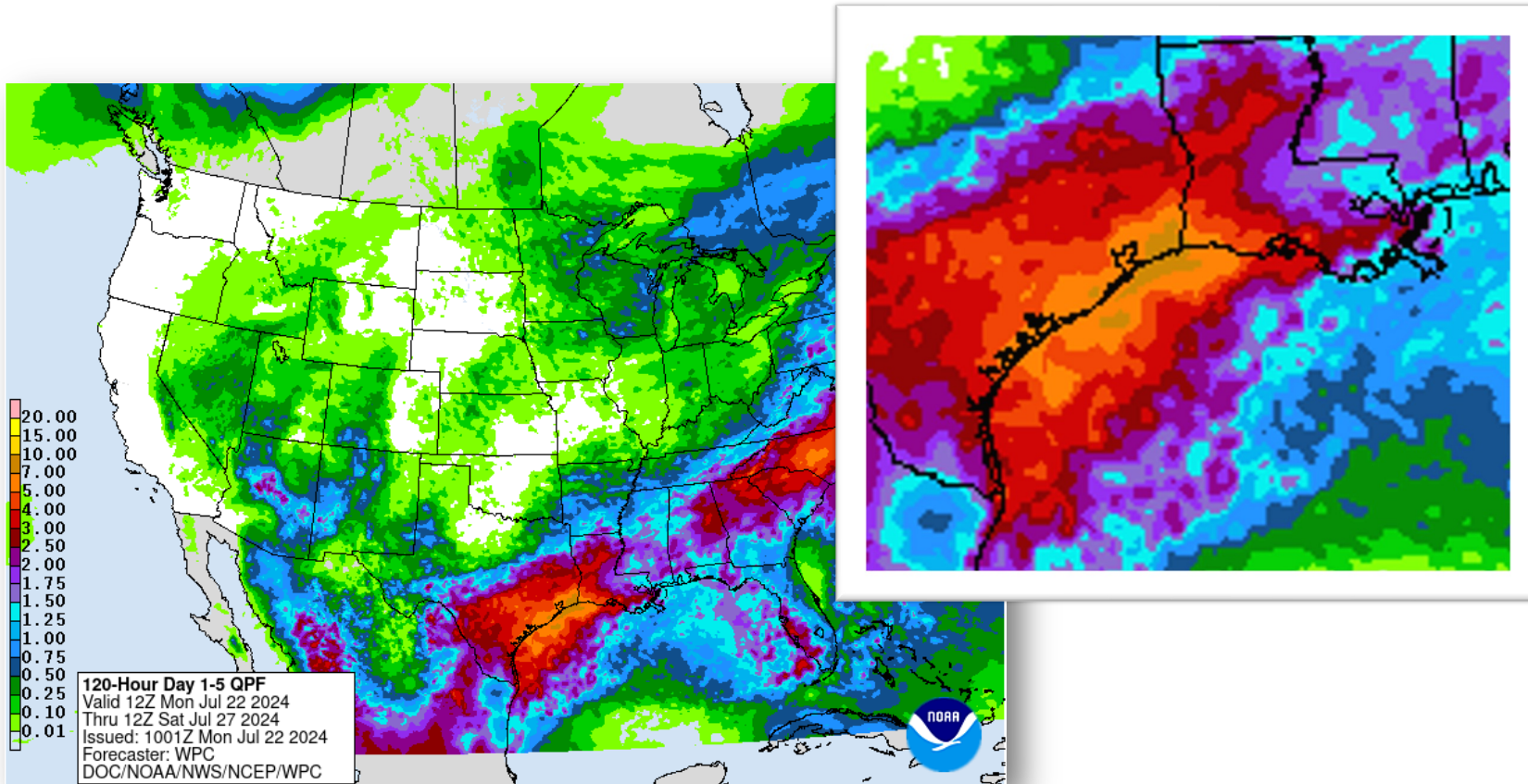
Excessive Rainfall



COOPERATION | COMMUNICATION | COORDINATION | COLLABORATION



5-Day Precipitation Forecast



COOPERATION | COMMUNICATION | COORDINATION | COLLABORATION

SCW - Stage 1

SPACE CITY WEATHER FLOOD SCALE

	Expected impact	Historic examples
Stage 1	Nuisance street flooding , frontage road flooding, some minor impacts in a few locations	<ul style="list-style-type: none"> • Jan 2017 street flooding • May 2018 flooding in Harris, southern Montgomery counties
Stage 2	Flash flooding with mostly localized impacts (i.e., just Sugar Land, or Katy, or The Woodlands)	<ul style="list-style-type: none"> • 2015 Halloween floods • May 2019 floods in Sugar Land and Kingwood
Stage 3	Significant flash flooding ; 100s of homes flooded; high impact timing (rush hour) or longer-duration flooding (Brazos, San Jacinto)	<ul style="list-style-type: none"> • 2016 Memorial Weekend floods • 2009 April W. Houston flooding • T.S. Imelda (Houston)
Stage 4	Significant urban and suburban flooding with widespread effects; thousands of homes flooded, may shut down city for day	<ul style="list-style-type: none"> • 2015 Memorial Day floods • 2016 Tax Day floods • 1994 mid-October floods
Stage 5	Major urban and suburban flooding ; tens to hundreds of thousands of homes flooded, likely shuts down city for multiple days	<ul style="list-style-type: none"> • Hurricane Harvey • T. S. Allison • T. S. Imelda (Beaumont)

Note: This scale seeks to generalize regional effects. If you did not flood during a previous Stage 4 or 5 event, you may still flood in future Stage 4 or 5 events, or even lesser ones.

COOPERATION | COMMUNICATION | COORDINATION | COLLABORATION



TGCR
VOAD

Communication

COOPERATION | COMMUNICATION | COORDINATION | COLLABORATION



TGCR
VOAD

Resources for VOAD Members

- Coordination Call Slide Decks
- Flyers
- Announcements
- (Almost) Anything You Want to Share!

The screenshot displays the TGCRVOAD website interface. At the top, a red banner reads "Activation Level 1 - ACTIVATED". Below this is a navigation bar with the email "comms.tgcrvoad@icloud.com" and links for "About Us", "Our Members and Partners", "LTRCs", "News You Can Use", and "Contact Us". The TGCRVOAD logo is visible, along with additional links: "Resources", "Join Us", "Member Directory", "Member's Portal", and "Member Bulletin Board".

The main content area is titled "Beryl: Resources for VOADs" and features three columns of resource cards:

- FLYER - City of Houston / Harris County Español:** Includes links for "FEMA Aplicación para Asistencia por Desastres", "ESA Aplicación para Problemas de Desastre", "Encuesta de Competencia Resiliente de las Resiliencia en Casos de Desastre", and "Proceso de Asistencia por Desastres" (with a "COBAS PARA RECORDAR" section).
- FLYER - City of Houston / Harris County English:** Includes links for "FEMA Disaster Assistance Application", "ESA Disaster Case Application", "Coastal Disaster Needs Assessment Survey", and "Disaster Assistance Process" (with a "THINGS TO REMEMBER" section).
- TGCRVOAD Recovery Coordination Call 15 JUL 2024:** Includes a "Purpose of the Call" section, an "Agenda" section, and a "Download" button for "20240708_BeryJointFlyer -PDF".

COOPERATION | COMMUNICATION | COORDINATION | COLLABORATION




TGCRVOAD.org/contact-us

 <p>SUBSCRIBE</p> <p>JOIN OUR MAILING LIST</p> <p>MEMBERS, PARTNERS and GUESTS</p>	 <p>UNSUBSCRIBE</p> <p>LEAVE OUR MAILING LIST</p> <p>SUBSCRIBERS ONLY</p>	 <p>JOIN US!</p> <p>APPLY TO BECOME A MEMBER or PARTNER</p>	 <p>JOIN A COMMITTEE</p> <p>MEMBERS ONLY</p>	 <p>RFA</p> <p>REQUEST ASSISTANCE</p> <p>MEMBERS, PARTNERS, and JURISDICTIONS</p>	 <p>SITREP</p> <p>SUBMIT A SITUATION REPORT</p> <p>MEMBERS ONLY</p>	 <p>REQUEST TO MAKE A PRESENTATION</p>	 <p>TGCRVOAD PO Box 1491 BELLAIRE TX 77401</p>	 <p>ORGANIZATION CHECK-IN</p>
--	---	---	---	---	---	---	---	--



TGCRVOAD
chair.tgcrvoad@icloud.com

TDEM R4 VAL
Tonya.Clarke@tdem.texas.gov



COOPERATION | COMMUNICATION | COORDINATION | COLLABORATION



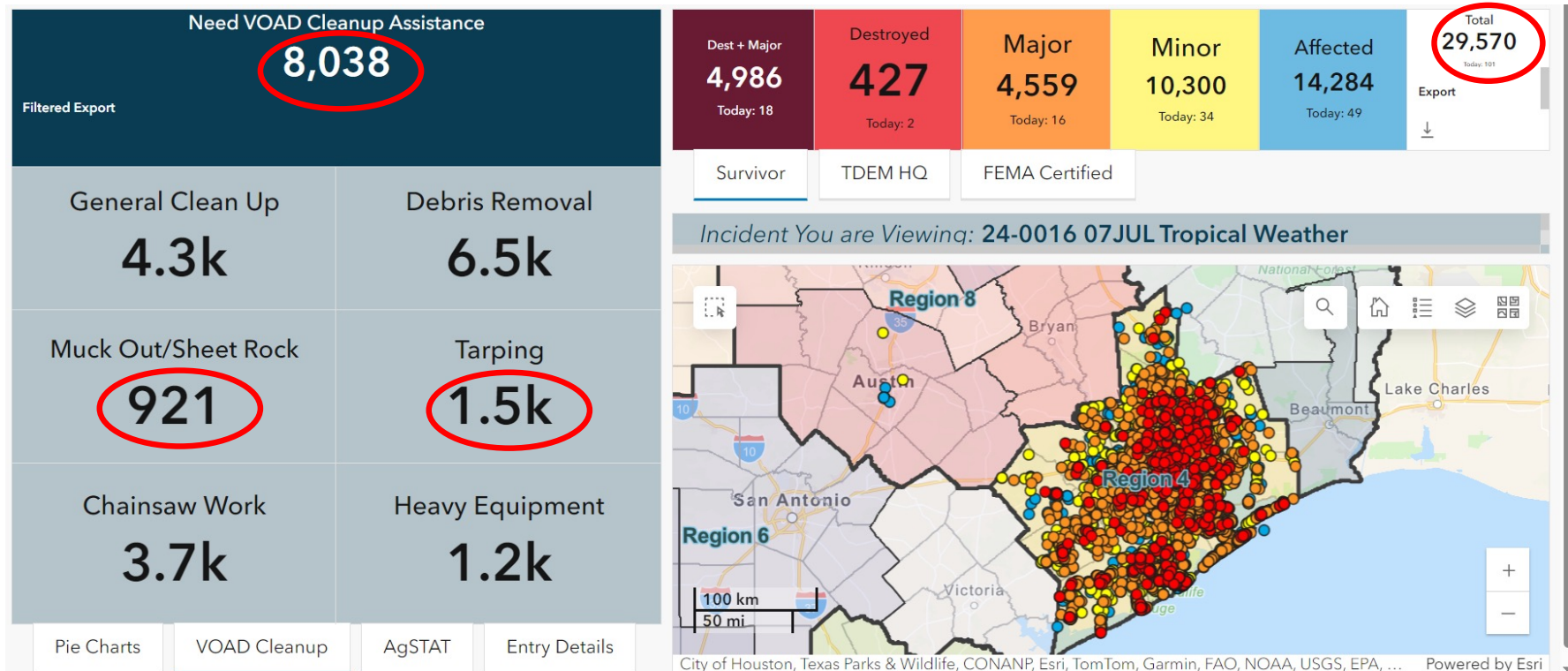
Damage Assessment

COOPERATION | COMMUNICATION | COORDINATION | COLLABORATION



TGCR
VOAD

iSTAT



COOPERATION | COMMUNICATION | COORDINATION | COLLABORATION

Crisis Cleanup

979-217-3791



Artwork for social media

<http://blog.crisiscleanup.org/2024/07/hurricane-beryl.html>

The hotline closes Friday, August 2nd

COOPERATION | COMMUNICATION | COORDINATION | COLLABORATION



Responding Organizations

The Church of Jesus Christ of Latter-day Saints

Bay City, Texas Stake Friendswood,
Texas Stake Houston, Texas North
Stake Crestwood, Kentucky Stake
San Antonio, Texas Hill Country
Stake
Stuart Florida Stake

Team Rubicon USA

North Harris
Matagorda

Inspiritus Disaster Relief

Matagorda

Samaritan's Purse

Brazoria

Minuteman Disaster Response

North Harris

Disaster Aid USA

Katy Responds

Fort Bend

Southern Baptists of Texas Disaster Relief

Southwest Houston United Responds, inc. (SHUR)

SW Houston

Gateway Houston

Harris County Medical Reserve Corps

South Carolina United Methodist Conference

COOPERATION | COMMUNICATION | COORDINATION | COLLABORATION



Responding Organizations

God's Pit Crew 711-25

Kingswood / Harris county
Cypress / Harris county

Sam's Purse

Angleton 7/11-8/3 / Brazoria

Op Blessing

Brazoria County

8 Days of Hope

Spring (Mass feeding)

Convoy of Hope

Katy serving food distro in 27
locations (feeding)

Just the Crumbs

Baytown (feeding)

Salvation Army

Feeding

Attack Poverty

Fort Bend County

Texans on Mission

Brazoria County
Spring / Harris county

All Hands and Hearts

Wharton County

The Restoration Team

Harris County

American Red Cross

COOPERATION | COMMUNICATION | COORDINATION | COLLABORATION



Responding Organizations

SEWA International

Brazoria

Homeland Preparedness Project

Brazoria

Church of Scientology

North Harris County

Houston Responds

TXCDR

COOPERATION | COMMUNICATION | COORDINATION | COLLABORATION



Reports from Jurisdictions, Members and Guests

Please State Your Name and Jurisdiction/Organization
Requests for Assistance, Resources and Unmet Needs

COOPERATION | COMMUNICATION | COORDINATION | COLLABORATION

Volunteers

Return-to-Work that Connects to Community

Main. 813-663-1400 | Fax. 813-663-9886

www.ReEmployAbility.com

COOPERATION | COMMUNICATION | COORDINATION | COLLABORATION





Texas Gulf Coast Regional Voluntary Organizations Active in Disaster

COOPERATION | COMMUNICATION | COORDINATION | COLLABORATION

See You Tuesday, 9 AM

TGCRVOAD

chair.tgcrvoad@icloud.com

TDEM R4 VAL

Tonya.Clarke@tdem.texas.gov

COOPERATION | COMMUNICATION | COORDINATION | COLLABORATION



**IT'S A MARATHON,
NOT A SPRINT**



iSTAT, Reportable to VOADS

	07-08	07-09	07-10	07-11	07-12	07-13	07-14	07-15	07-16	07-17	07-18	Grand Total
Harris	71	386	403	531	428	233	117	163	130	62	46	2570
Fort Bend	11	55	57	166	121	1332	186	138	67	46	38	2217
Brazoria	53	184	254	165	163	126	34	31	27	37	13	1087
Montgomery	27	131	109	76	82	35	20	57	90	34	9	670
Galveston	65	76	81	163	110	41	18	9	13	8	7	591
Wharton	4	29	76	36	21	4	3	6	4	1		184
Matagorda	3	31	33	26	25	9	5	5	6	4		147
Liberty	6	13	19	16	12	9	4	3	1	1	3	87
Chambers	1	4	1	9	12	6	2		1	1		37
Waller	2	2	1	1	1	3	9	2	2		1	24
Walker	1	5	2	2		2	3	1				16
Colorado	1	3	3		1	1	1			3	2	15
Austin		1	3	1		1		4	2			12
Grand Total	245	920	1042	1192	976	1802	402	419	343	197	119	7657

COOPERATION | COMMUNICATION | COORDINATION | COLLABORATION